

LUCK, POLK COUNTY

ANNEXATION OF TERRITORY

&

PLAT MAP

OFFICE OF THE SECRETARY OF STATE  
*State of Wisconsin*

STATE OF WISCONSIN  
RECEIVED AND FILED

OCT 15 1980

VEL PHILLIPS  
SECRETARY OF STATE

# Village of Luck

Luck, Wisconsin 54853

January 22, 1981

Office of the Secretary of State  
Madison, Wi. 53703

Dear Sir:


Enclosed please find a certified copy of the Ordinance, Certificate and Plat in connection with our Annexation.

We have a request from you for these copies however our files show that our attorney sent them to you on Oct. 10th, 1980.

This letter and 4 copies that was returned to me for more information was sent to you at the request of the Dept. of Transportation. The population increase was given to your office by telephone at the time, in November, 1980.

I hope this is everything you need. If not, we would appreciate hearing from you.

Yours very truly,

  
Clerk, Village of Luck

STATE OF WISCONSIN  
RECEIVED AND FILED

JAN 28 1981

VEL PHILLIPS  
SECRETARY OF STATE

enc.

January 9, 1981

Secretary of State  
Madison, Wi. 53703

Dear Sir:

This is to certify that the population of Luck  
will increase by 24 with the annexation by the Village  
of Luck of Big Butternut Lake Property.

Yours very truly

A handwritten signature in cursive script that reads "Clarence Robertson". The signature is written in black ink and is positioned above the typed name.

Clarence Robertson, President  
Village of Luck

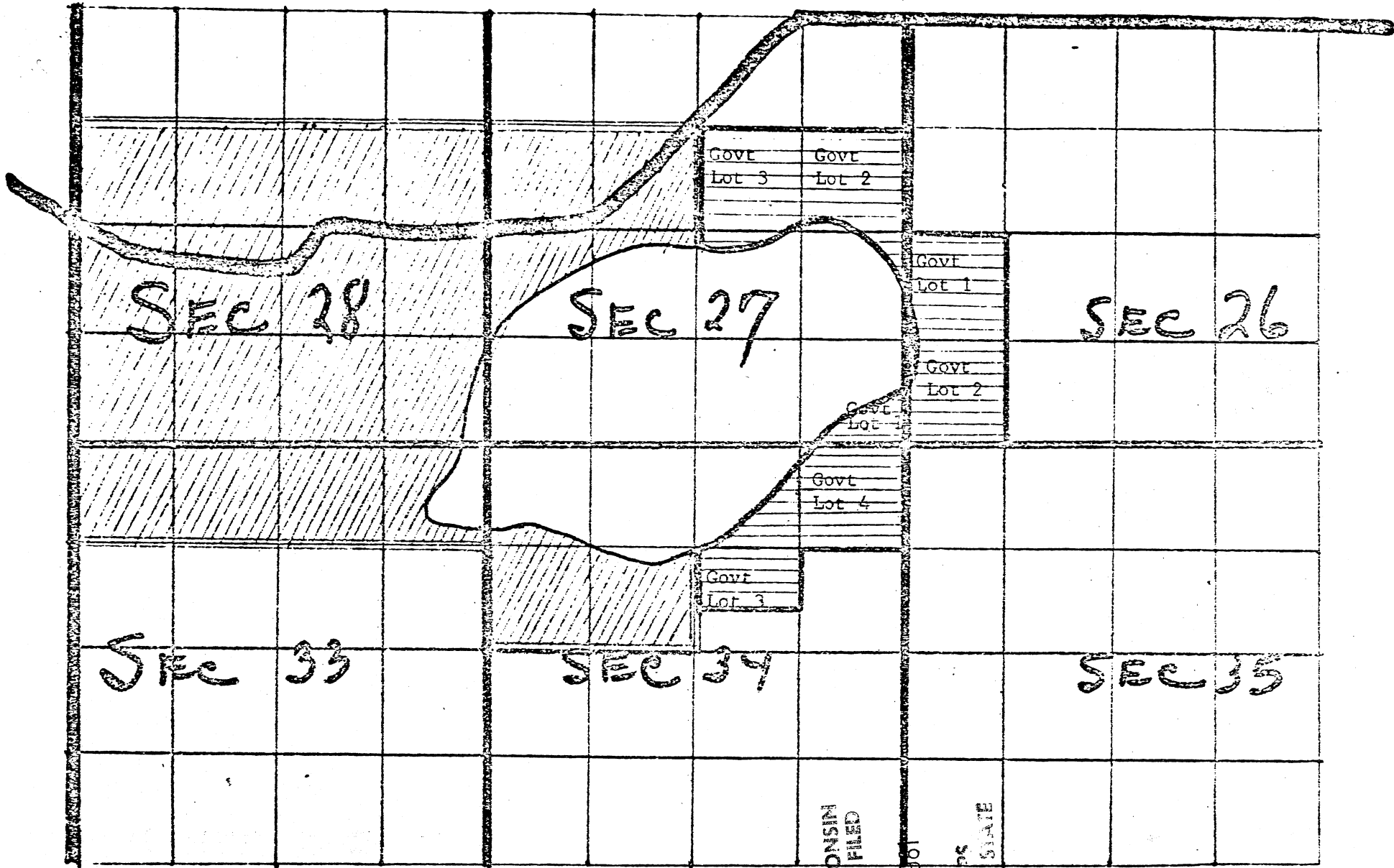
STATE OF WISCONSIN  
RECEIVED AND FILED

JAN 28 1981

VEL PHILLIPS  
SECRETARY OF STATE

2417


1. 36 N. - R. 17 W.



Present Boundaries of Village



Property to be Annexed



STATE OF WISCONSIN  
RECEIVED AND FILED

JAN 28 1901

VEL. PHILIPS  
SECRETARY OF STATE

*D. E. Jensen*

ATTORNEY AT LAW

JENSEN LAW BUILDING  
LUCK, WISCONSIN 54853  
TELEPHONE 472-2424  
AREA CODE 715


October 10, 1980

Office of the Secretary of State  
Madison, WI 53703

Dear Sir:

I enclose herewith a certified copy of the Ordinance, Certificate and Plat in connection with 66.021 (8) of the Wisconsin Statutes for filing.

Yours very truly,

  
D. E. Jensen

DEJ:kh

Enc.

cc: Mavis Petersen, Village Clerk


STATE OF WISCONSIN  
RECEIVED AND FILED

OCT 15 1980

VEL PHILLIPS  
SECRETARY OF STATE

CERTIFICATE

I, Mavis Petersen, Village Clerk of the Village of Luck do hereby certify to the above and foregoing resolution that was duly adopted by the Village Board of the Village of Luck, Polk County, Wisconsin at a regular meeting of said Board on the 8<sup>th</sup> day of Oct. , 1980, by unanimous vote.

  
Mavis Petersen, Village Clerk

STATE OF WISCONSIN  
RECEIVED AND FILED

OCT 15 1980

VEL PHILLIPS  
SECRETARY OF STATE

CERTIFICATE OF ANNEXATION

I, Mavis Petersen, Village Clerk of the Village of Luck, County of Polk, State of Wisconsin, DO HEREBY CERTIFY that the following described territory was detached from the Town of Luck, pursuant to Section 66.021 of the Wisconsin Statutes, by an Ordinance adopted by the Village Board at a regular meeting held

Part of Section 27, 26 and 34, Township 36 North, Range 17 West, described as follows: Beginning in the Northwest corner of Govt lot 3, Section 27-36-17, thence East along North line of Govt lots 3 & 2 to the Northeast corner of Govt lot 2, of said section, thence South along East line of said Govt lot 2 to the Northwest corner of Govt lot 1, Section 26-36-17, thence East along North line of Govt lot 1, Section 26-36-17 to the Northeast corner of said Govt lot 1, thence South to the Southeast corner of Govt lot 2 of said Section 26-36-17, thence West to the Southwest corner of said Govt lot 2, thence South along East line of Govt lot 4, Section 34-36-17 to the Southeast corner of said Govt lot 4, thence West along said South line of said Govt lot 4 to the East line of Govt lot 3, Section 34-36-17, thence South 40 rods along East line of Govt lot 3, Section 34-36-17 to the North line of the South 20 acres of said Govt lot 3, thence West along North line of said 20 acres to the West line of said Govt lot 3, thence North along said Govt lot 3 to the shore of Big Butternut Lake, thence following the meander line of said Big Butternut Lake in a Northerly, Easterly and Westerly direction to the West line of Govt lot 3, Section 27-36-17, thence North along said West line of said Govt lot 3 to the point of beginning.

Said lands being located in the Town of Luck, Polk County, Wisconsin.

Dated: 10-8, 1980.

  
Village Clerk

(Village Seal)

STATE OF WISCONSIN  
RECEIVED AND FILED

OCT 15 1980

VEL PHILLIPS  
SECRETARY OF STATE

ANNEXATION ORDINANCE  
OF  
THE VILLAGE OF LUCK

The Village Board of the Village of Luck, Polk County,  
Wisconsin do ordain as follows:


1. That the following described property hereby is annexed by direct annexation to the Village of Luck pursuant to Section 66.021 (5) of the Wisconsin Statutes:


Part of Section 27, 26 and 34, Township 36 North, Range 17 West, described as follows: Beginning in the Northwest corner of Govt. lot 3, Section 27-36-17, thence East along North line of Govt lots 3 & 2 to the Northeast corner of Govt lot 2, of said section, thence South along East line of said Govt lot 2 to the Northwest corner of Govt lot 1, Section 26-36-17, thence East along North line of Govt lot 1, Section 26-36-17 to the Northeast corner of said Govt lot 1, thence South to the Southeast corner of Govt lot 2 of said Section 26-36-17, thence West to the Southwest corner of said Govt lot 2, thence South along East line of Govt lot 4, Section 34-36-17 to the Southeast corner of said Govt lot 4, thence West along said South line of said Govt lot 4 to the East line of Govt lot 3, Section 34-36-17, thence South 40 rods along East line of Govt lot 3, Section 34-36-17 to the North line of the South 20 acres of said Govt lot 3, thence West along North line of said 20 acres to the West line of said Govt lot 3, thence North along said Govt lot 3 to the shore of Big Butternut Lake, thence following the meander line of said Big Butternut Lake in a Northerly, Easterly and Westerly direction to the West line of Govt lot 3, Section 27-36-17, thence North along said West line of said Govt lot 3 to the point of beginning.

Said property being located in the Town of Luck, Polk County, Wisconsin.

Dated: 10-8, 1980.

Attest:

  
President

  
Clerk

(Village Seal)

STATE OF WISCONSIN  
RECEIVED AND FILED

OCT 15 1980

VEL PHILLIPS  
SECRETARY OF STATE

SIGNATURES ON PETITION

ELECTORS

EARL & BETTE HENSTGEN  
ROBERT & SUE GILHOI  
JACK & JUDY GILLER  
MR & MRS LOUIS PLOMSKI  
ROBERT WARDELL  
WILLIAM & LORRAINE A. OLSON

6

PROPERTY OWNERS

JEROME C. SOMMERHAUSER  
JOHN R. BARLAND  
IRUING HASTERT  
BERNARD W. KUSTELSKI  
MARGOT H. DELAITTE  
DEAN A. DVERSDALL  
DONALD J. BERGUM  
ROBERT MCGEE  
ROGER NELSON  
CHARLES R. MCBRAYER  
HOWARD FEIDER  
DANIEL J. O'KEEFE  
DENNIS DERKSEN  
LAWRENCE A. WOOD  
PAUL V. WILLIAMS  
MRS HAROLD JOHNSTON  
CURTIS JACOBSON  
JOHN R. IVERS  
AXEL P. NIELSEN  
RUTH IHLENFELDT  
LLOYD JOHNSON

STATE OF WISCONSIN  
RECEIVED AND FILED

OCT 15 1980

VEL PHILLIPS  
SECRETARY OF STATE

21

# Village of Luck

Luck, Wisconsin 54853

January 9, 1981

Secretary of State  
Madison, Wi. 53703

Dear Sir:

This is to certify that the population of Luck will increase by 24 with the annexation by the Village of Luck of Big Butternut Lake Property.

Yours very truly



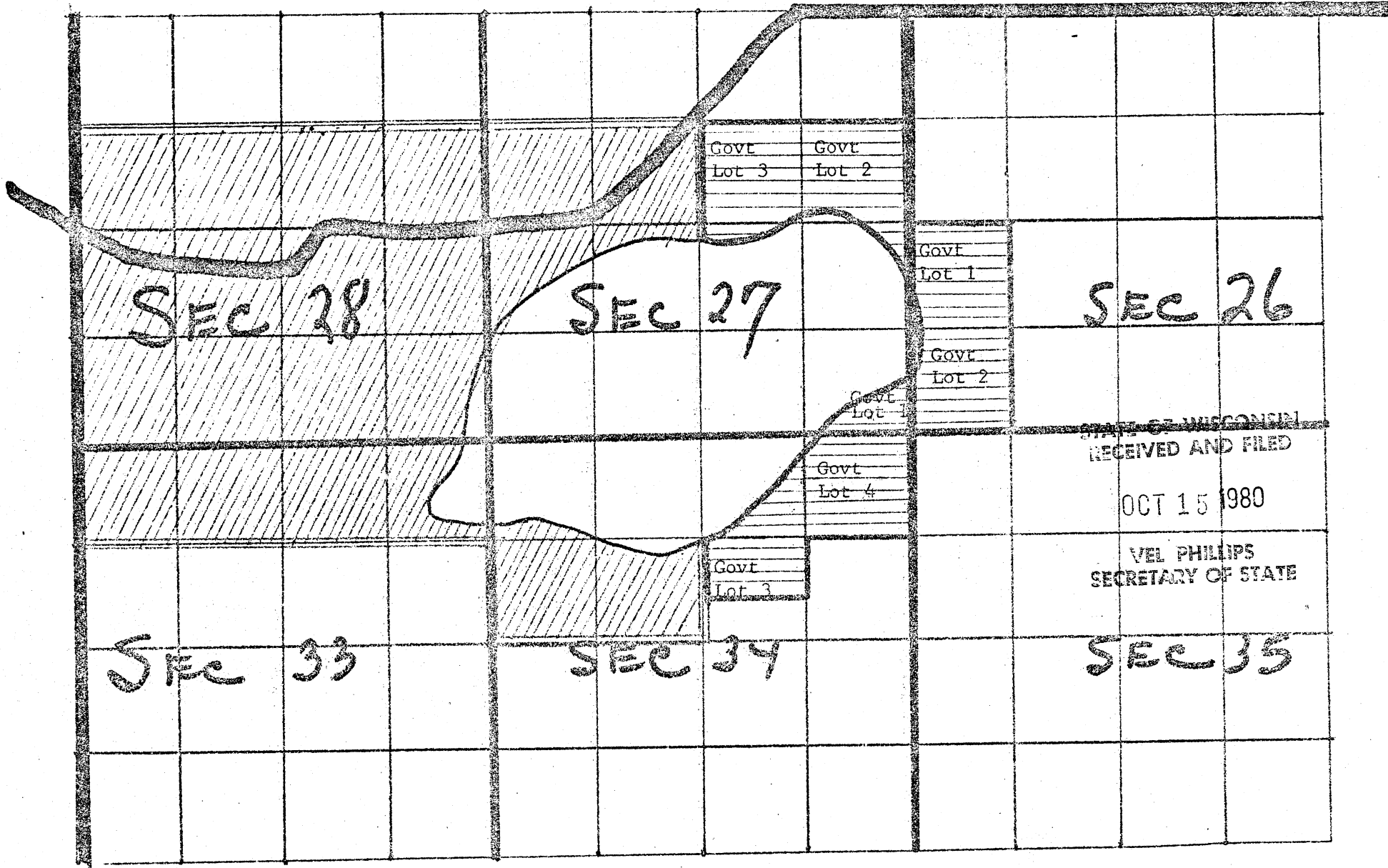
Clarence Robertson, President  
Village of Luck

STATE OF WISCONSIN  
RECEIVED AND FILED

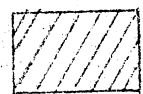
JAN 28 1981

VEL PHILLIPS  
SECRETARY OF STATE

# Luck T. 36N. - R. 17 W.



Present Boundaries of Village



Property to be Annexed

