
Village of Stockbridge

County of Calumet

Corporate Boundaries

OFFICE OF THE SECRETARY OF STATE
State of Wisconsin


Filed August 13, 1993

VILLAGE OF STOCKBRIDGE

Clerk-Treasurer

STOCKBRIDGE, WISCONSIN 53088

August 11, 1993



SECRETARY OF STATE'S OFFICE
30 West Mifflin St., 10th Floor
Post Office Box 7848
Madison, WI 53707

ATTENTION: Ms. Jenni Bormann
Government Records Division

Re: Corporate Boundary
Village of Stockbridge

Dear Ms. Bormann:

Enclosed please find the corporate boundary for the Village of Stockbridge as of March 6, 1991. This description is correct and current as of today's date also.

Thank you for your phone assistance in filing this document.

Very truly yours,

VILLAGE OF STOCKBRIDGE

A handwritten signature in cursive script that reads "Karen Ott".

Karen Ott
Village Clerk

VILLAGE OF STOCKBRIDGE


Clerk-Treasurer

STOCKBRIDGE, WISCONSIN 53088


CERTIFICATE FOR REPORTING CORPORATE LIMITES OF VILLAGE OF STOCKBRIDGE

I, Karen Ott, clerk of the Village of Stockbridge, County of Calumet, and State of Wisconsin, DO HEREBY CERTIFY that the corporate boundaries of the said Village have been altered on March 6, 1991, by annexation and that the attached description is the correct and current limits of the said Village as of March 6, 1991, and to the present date.

DATED: August 11, 1993



Karen Ott
Clerk-Treasurer
Village of Stockbridge



AUG 13 1993

DOUGLAS LA FOLLETTE
SECRETARY OF STATEVILLAGE OF STOCKBRIDGE

Commencing at the Southeast corner of Government Lot 28, Town 18 North, Range 18 East, Town of Stockbridge, Calumet County, Wisconsin, thence N00°00'23"E along the East line of said Government Lot 28, 831.49 feet to the Northeast corner of said Lot 28, (also being the Southeast corner of Government Lot 27), running thence south eighty nine (89) degrees, fifty five (55) minutes east, on and along the south line of lots number eighty (80), and one hundred thirty three (133), of said Town of Stockbridge, to the south east corner of said lot number one hundred thirty three (133), one hundred fifty eight and five hundredths (158.05) chains, thence north twenty (20) minutes west on and along the east line of lots number one hundred thirty three (133), one hundred thirty two (132), one hundred thirty one (131), one hundred thirty (130), one hundred twenty nine (129), one hundred twenty eight (128), and one hundred twenty seven (127) of said Town of Stockbridge, eighty eight and eighty six hundredths (88.86) chains to the north east corner of said lot number one hundred twenty seven (127), thence south eighty nine (89) degrees fifty (50) minutes west on and along the north line of lot number one hundred twenty seven (127), of said Town of Stockbridge to a point being 183.3 feet Easterly from the Northwest corner of said Lot 127, thence North 0° one (1) minute east into lot number one hundred twenty six (126) of said Town of Stockbridge seven and twenty six hundredths (7.26) chains (478.90' of record) to a corner, thence south eighty nine (89) degrees fifty seven (57) minutes west two and seventy eight hundredths (2.78) chains (183.3' of record) to the west line of said lot number one hundred twenty-six (126), thence north along the east line of lot eighty seven (87) to the north line of said lot number eighty seven (87), thence west fifty (50) chains to the north west corner of lot number eighty seven (87), thence due North along the east line of government lots number nineteen (19), eighteen (18) seventeen (17), sixteen (16), and fifteen (15) to the north east corner of lot fifteen (15) of the said Town of Stockbridge, thence due West on the north line of lot fifteen (15) to a point at and on the shore of said Lake Winnebago, thence southerly along and meandering the shore of said Lake Winnebago to the south west corner of said lot number twenty eight (28), thence S89°57'10"E along the Southerly line of said Lot 28, to the place of beginning; said boundaries embracing all of lots fifteen (15), sixteen (16), seventeen (17), eighteen (18), nineteen (19), twenty (20), twenty one (21) twenty two (22), twenty three (23), twenty four (24), twenty five (25), twenty six (26), twenty seven (27), twenty eight (28), eighty (80) eighty one (81), eighty-two (82), eighty three (83), eighty four (84), eighty five (85), eighty six (86), eighty seven (87), one hundred twenty seven (127), one hundred twenty eight (128), one hundred twenty nine (129), one hundred thirty (130), one hundred thirty one (131), one hundred thirty two (132), one hundred thirty three (133), and part of lot number one hundred twenty six (126) of the said Town of Stockbridge, in Calumet County, State of Wisconsin, and situated in Townships eighteen (18) and nineteen (19) north of range eighteen (18) east of the 4th P.M. in said county.