


Glenbeulah

Annexation of  
Territory

---

State of Wisconsin )  
Department of State ) ss.

Received and filed this 21st  
day of June A.D. 19<sup>74</sup>

  
Secretary of State

---



# The State of Wisconsin

## DEPARTMENT OF STATE

MADISON 53702

ROBERT C. ZIMMERMAN  
SECRETARY OF STATE


State Highway Commission  
Hill Farm State Office Bldg.  
Madison, Wisconsin

Attention: Mr. C. A. Lewis  
Cartographic Unit

Dear Sir:

Pursuant to s. 66.021 - 66.025, we are pleased to enclose, in duplicate, certificate and plat relating to annexation of territory adopted by the Village Board of the Village of Glenbeulah, County of Sheboygan on June 10, 1974.

Yours very truly,

  
ROBERT C. ZIMMERMAN  
Secretary of State

LJF:lsd

Enclosures

CC: Department of Taxation  
Village Clerk  
File

Department of Administration

Department of Local Affairs &  
Development

Department of Public Instruction



183  
*Village of Glenbeulah*

GLENBEULAH, WIS. 53023

June 18, 1974

Mr. Robert C. Zimmerman  
Secretary of State  
Madison, Wisconsin 53702

Dear Mr. Zimmerman:

I hereby certify that the annexed area  
includes only land and that the population is  
nil.

Yours very truly,

*Arno Pfeifer*  
Arno Pfeifer  
Village Clerk

STATE OF WISCONSIN  
DEPARTMENT OF STATE  
RECEIVED AND FILED

JUN 21 1974

ROBERT C. ZIMMERMAN  
SECRETARY OF STATE

CERTIFICATE OF ANNEXATION

I, ARNO PFEIFER, Clerk of the Village of Glenbeulah, Sheboygan County, Wisconsin, do hereby certify that the following described territory was detached from the Town of Plymouth, Sheboygan County, Wisconsin, and annexed to the said Village of Glenbeulah, pursuant to Section 66.025 of the Wisconsin Statutes, by an Ordinance adopted by the Village Board at a regular meeting held on June 10, 1974, to-wit:

The South 29.4 acres of the Southwest Quarter of the Northeast Quarter of Section 6, Township 15 North, Range 21 East, and all the land lying North of the old Railroad Right-of-Way in the Northwest Quarter of the Southeast Quarter of Section 6, Township 15 North, Range 21 East, containing 18.0 acres of land, the old Railroad Right-of-Way is included in this description.

Dated: June 10, 1974

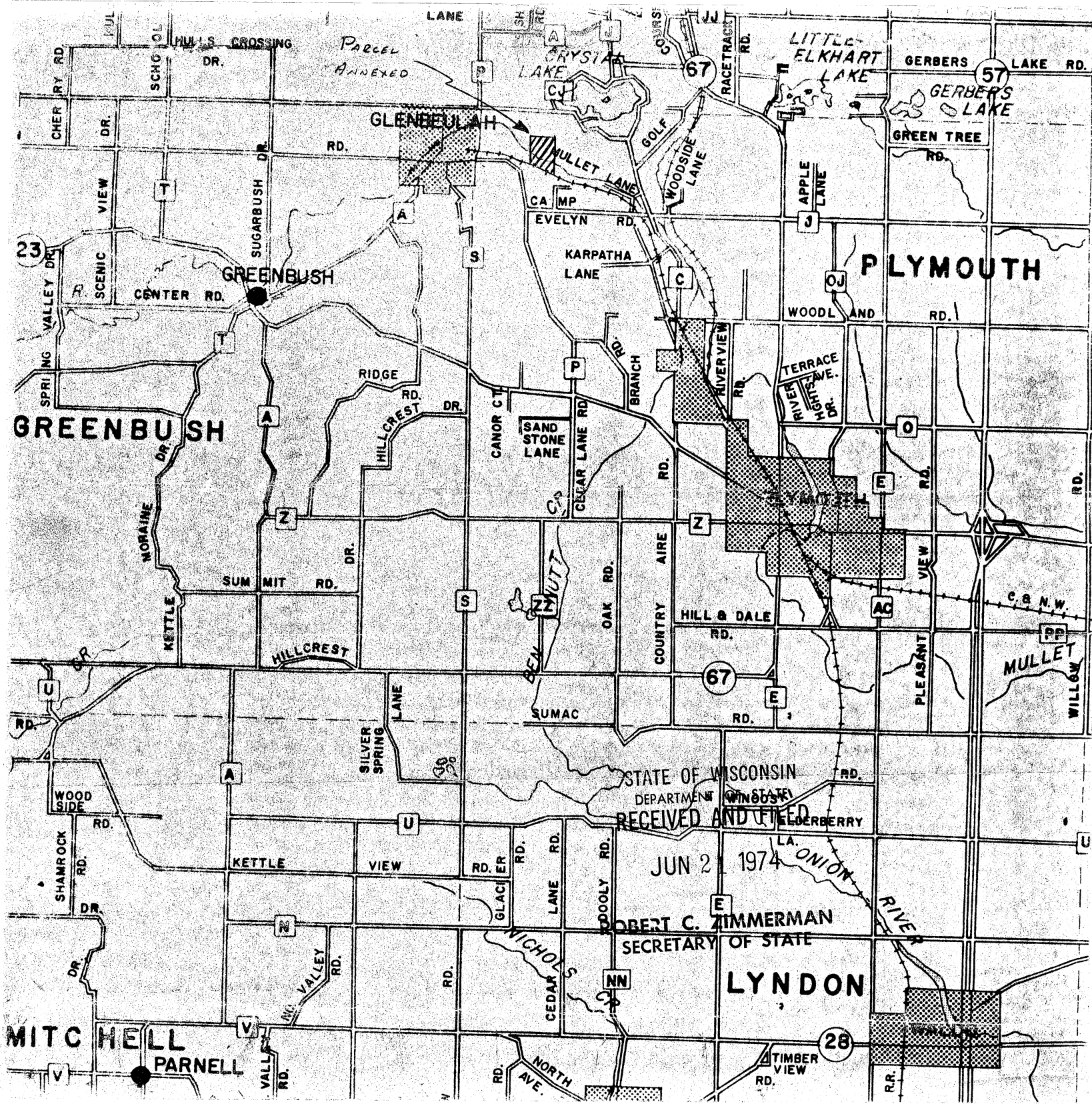
(SEAL)

  
ARNO PFEIFER  
Village Clerk

STATE OF WISCONSIN  
DEPARTMENT OF STATE  
RECEIVED AND FILED

JUN 21 1974

ROBERT C. ZIMMERMAN  
SECRETARY OF STATE



STATE OF WISCONSIN  
DEPARTMENT OF TRANSPORTATION  
RECEIVED AND FILED  
WINSTON

JUN 2 1974

ROBERT C. ZIMMERMAN  
SECRETARY OF STATE

LYNDON