

VILLAGE OF MINONG  
COUNTY OF WASHBURN

~~CORPORATE BOUNDARIES~~  
ANNEXATION & PLAT

---

**OFFICE OF THE SECRETARY OF STATE**  
**State of Wisconsin**

FILED SEPTEMBER 11, 1997  
DISTRIBUTED AS ANNEXATION  
ON NOVEMBER 5, 1997

---

# MEMORANDUM

## Office of the Secretary of State State of Wisconsin

DATE: 11-4-97

FROM: Government Records Division *Billie*  
Contact Person: Billie/Linda  
30 West Mifflin Street, 10<sup>th</sup> Floor  
PO Box 7848  
Madison WI 53707-7848

TO: Kelly Schieldt  
Department of Transportation  
Rm 901, Hill Farm State Office Bldg


RE: Municipal Filing Distribution

Attached please find a municipal filing submitted to the Office of the Secretary of State pursuant to Chapter 66, Wis Stats.

cc: Eugene Miller, DOR/Bureau of Equalization  
George Hall, DOA/Energy & Intergovern. Relations  
Bob Naylor, DOA  
Keith Foye, DATCP  
Scott Hausmann, DNR  
Clerk (2)

# VILLAGE OF MINONG

Box 8  
MINONG, WISCONSIN 54859  
Telephone 466-2322



August 26, 1997

State of Wisconsin  
Secretary of State  
Douglas LaFollette  
Room 271  
201 E. Washington Ave.  
Madison, WI 53702


I, Darlene Barth, Village Clerk-Treasurer of the Village of Minong, County of Washburn, State of Wisconsin, do hereby certify the corporate boundaries of the said Village have been altered by direct annexation on August 11, 1997, containing the following described parcels:

1. The Southwest Quarter of the Southeast Quarter of Section 26, lying southwesterly of the railroad right-of-way, Township 42 North, Range 12 West, Washburn County, Wisconsin.
2. The Northwest Quarter of the Southeast Quarter of Section 26, lying west of the Railroad right-of-way, Township 42 North, Range 12 West, Washburn County, Wisconsin.
3. The Northeast Quarter of the Southwest Quarter of Section 26, lying north and east of U.S. Highway 53 as constructed in 1996, Township 42 North, Range 12 West, Washburn County, Wisconsin.
4. The Southwest Quarter of the Northwest Quarter of Section 26, Township 42 North, Range 12 West, Washburn County, Wisconsin.
5. The Northwest Quarter of the Northwest Quarter of Section 26, Township 42 North, Range 12 West, Washburn County, Wisconsin.
6. Parcel of property located in the Southwest Quarter of the Southwest Quarter of Section 23 described in Volume 9, page 218, of Certified Survey Maps, Document No. 250239, CSM #2278, Township 42 North, Range 12 West, Washburn County, Wisconsin.
7. Southwest Quarter of the Southwest Quarter of Section 23, Township 42 North, Range 12 West, Washburn County, Wisconsin.

See attached Plot. Population being 7.

Darlene Barth  
Clerk-Treasurer Village of Minong

**AN ORDINANCE ANNEXING TERRITORY TO THE VILLAGE  
OF MINONG, WISCONSIN**



The Village Board of the Village of Minong, Wisconsin, do  
ordain as follows:

**SECTION 1. Territory Annexed.** In accordance with sec.  
66.021 of the Wisconsin Statutes and the petition for direct  
annexation filed with the Village clerk on the 7th day of July,  
1997, signed by a number of electors residing in the territory  
equal to at least the majority of votes cast for governor in  
the territory at the last gubernatorial election and the owners  
of at least 1/2 of the land in area in the territory, the follow-  
ing described territory in the Town of Minong, Washburn County,  
Wisconsin, is annexed to the Village of Minong, Wisconsin:


1. The Southwest Quarter of the Southeast Quarter of Section 26,  
lying southwesterly of the railroad right-of-way, Township 42 North,  
Range 12 West, Washburn County, Wisconsin.
2. The Northwest Quarter of the Southeast Quarter of Section 26,  
lying west of the railroad right-of-way, Township 42 North, Range  
12 West, Washburn County, Wisconsin.
3. The Northeast Quarter of the Southwest Quarter of Section 26,  
lying north and east of U.S. Highway 53 as constructed in 1996,  
Township 42 North, Range 12 West, Washburn County, Wisconsin.
4. The Southwest Quarter of the Northwest Quarter of Section 26,  
Township 42 North, Range 12 West, Washburn County, Wisconsin.
5. The Northwest Quarter of the Northwest Quarter of Section 26,  
Township 42 North, Range 12 West, Washburn County, Wisconsin.
6. Parcel of property located in the Southwest Quarter of the  
Southwest Quarter of Section 23 described in Volume 9, page 218,  
of Certified Survey Maps, Document No. 250239, CSM #2278, Township  
42 North, Range 12 West, Washburn County, Wisconsin.
7. Southwest Quarter of the Southwest Quarter of Section 23,  
Township 42 North, Range 12 West, Washburn County, Wisconsin.

**SECTION 2. Effect of Annexation.** From and after the date  
of this ordinance the territory described in section 1 shall be  
a part of the Village of Minong for any and all purposes provided

by law and all persons coming or residing within such territory shall be subject to all ordinances, rules and regulations governing the Village of Minong.

SECTION 3. **Zoning Classification.** (a) Upon recommendation of the plan commission and resolution of the Village Board of the Village of Minong, the territory annexed to the Village of Minong by this ordinance is zoned as follows:

INDUSTRIAL - 1




SECTION 4. **Severability.** If any provision of this ordinance is invalid or unconstitutional, or if the application of this ordinance to any person or circumstances is invalid or unconstitutional, such invalidity or unconstitutionality shall not affect the other provisions or applications of this ordinance which can be given effect without the invalid or unconstitutional provision or application.

SECTION 5. **Effective Date.** This ordinance shall take effect upon passage and publication as provided by law.


  
Village President

Attest:

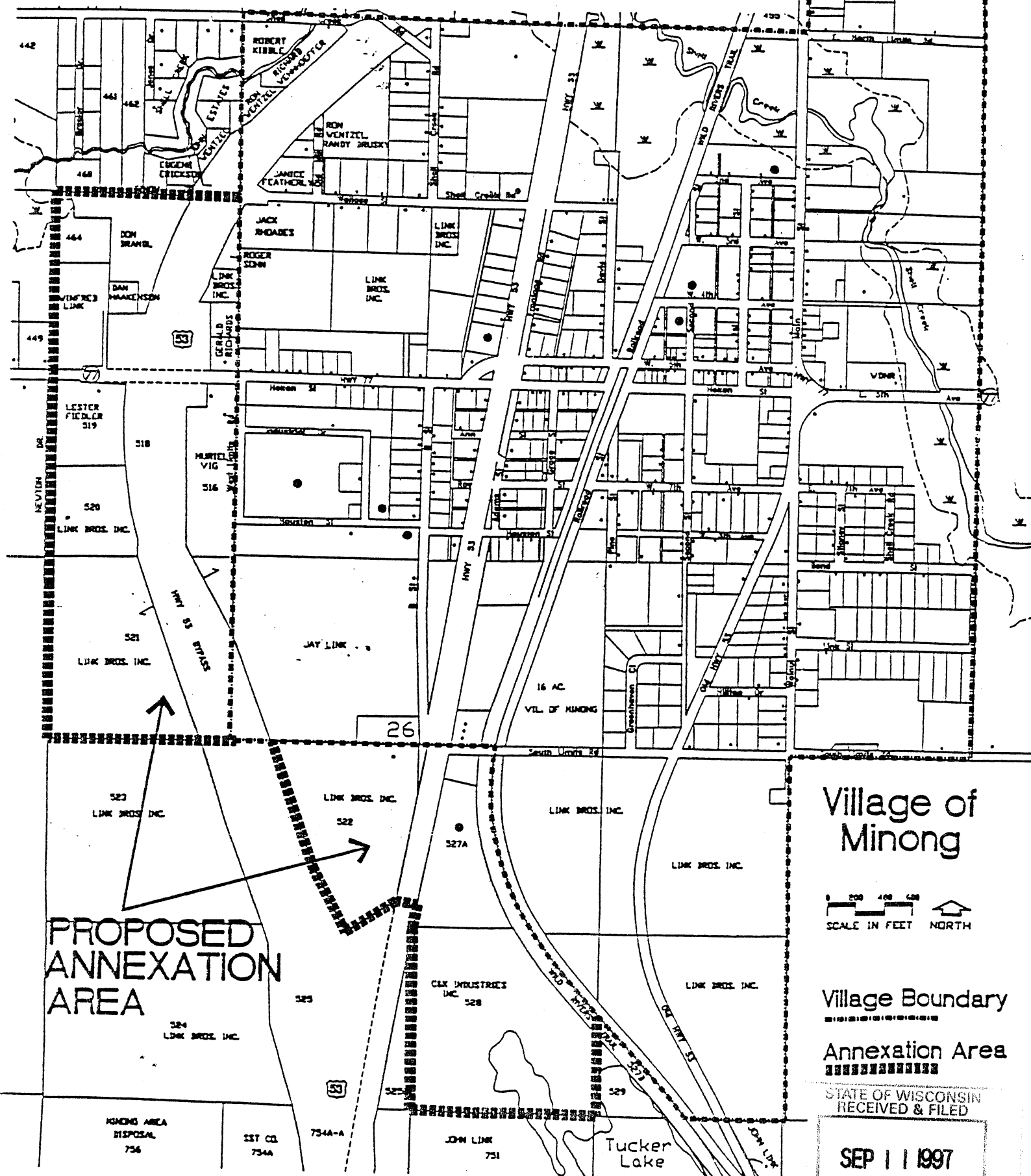
  
Village Clerk

Date Adopted August 11, 1997  
Date Published August 21, 1997  
Effective Date August 21, 1997


I, Darlene Barth, Clerk of the Village of Minong hereby certify that the foregoing document is an exact copy of the original on file in my office dated this 26th day of August, 1997.



# PROPOSED ANNEXATION TO VILLAGE OF MINONG



## Village of Minong



### Village Boundary

## Annexation Area

STATE OF WISCONSIN  
RECEIVED & FILED

SEP 11 1997

DOUGLAS LA FOLLETTE  
SECRETARY OF STATE

State of Wisconsin  
Washburn County

Janet Krokson, being duly sworn, says that she is the Publisher of...

**SPOONER ADVOCATE**

which is a weekly newspaper printed and published in the City of Spooner, in said county and state, that a notice of which the annexed is a printed copy taken from said newspaper, was printed and published in the full regular edition of said newspaper once each week for

1 successive weeks, commencing and the first publication being on the 21 day of August, 1997 and ending and the last publication on the 21 day of August, 1997, being one such publications.

Subscribed and sworn to me before this 21 day of August, 1997.

Paul Sheehy  
Notary Public, Washburn County, Wisconsin

My Commission Expires January 10, 1999

FEES: line one week at .5022  
lines week at .3949

Total \$64.00  
Received the above fees 19

Fees charged based on six/ten point line

STATE OF WISCONSIN  
RECEIVED & FILED

SEP 11 1997

DOUGLAS LA FOLLE  
SECRETARY OF STATE

WV-2

**AN ORDINANCE ANNEXING TERRITORY TO THE VILLAGE OF MINONG, WISCONSIN**

The Village Board of the Village of Minong, Wisconsin, does ordain as follows:

SECTION 1: **Territory Annexed.** In accordance with sec. 66.021 of the Wisconsin Statutes and the petition for direct annexation filed with the Village Clerk on the 7th day of July, 1997, signed by a number of electors residing in the territory, equal to at least the majority of votes cast for governor in the territory at the last gubernatorial election and the owners of at least 1/2 of the land in area in the territory, the following described territory in the Town of Minong, Washburn County, Wisconsin, is annexed to the Village of Minong, Wisconsin:

1. The Southwest Quarter of the Southeast Quarter of Section 26, lying southwesterly of the railroad right-of-way, Township 42 North, Range 12 West, Washburn County, Wisconsin.

2. The Northwest Quarter of the Southeast Quarter of Section 26, lying west of the railroad right-of-way, Township 42 North, Range 12 West, Washburn County, Wisconsin.

3. The Northeast Quarter of the Southwest Quarter of Section 26, lying north and east of U.S. Highway 53 as constructed in 1996, Township 42 North, Range 12 West, Washburn County, Wisconsin.

4. The Southwest Quarter of the Northwest Quarter of Section 26, Township 42 North, Range 12 West, Washburn County, Wisconsin.

5. The Northwest Quarter of the Northwest Quarter of Section 26, Township 42 North, Range 12 West, Washburn County Wisconsin.

6. Parcel of property located in the Southwest Quarter of the Southwest Quarter of Section 23 described in Volume 9, page 218, of Certified Survey Maps, Document No. 250239, CSM #2278, Township 42 North, Range 12 West, Washburn County, Wisconsin.

7. Southwest Quarter of the Southwest Quarter of Section 23, Township 42 North, Range 12 West, Washburn County, Wisconsin.

SECTION 2: **Effect of Annexation.** From and after the date of this ordinance the territory described in section 1 shall be a part of the Village of Minong for any and all purposes provided by law and all persons coming or residing within such territory shall be subject to all ordinances, rules and regulations governing the Village of Minong.

SECTION 3: **Zoning Classification.** (a) Upon recommendation of the plan commission and resolution of the Village Board of the Village of Minong, the territory annexed to the Village of Minong by this ordinance is zoned as follows:

SECTION 4: **Severability.** If any provision of this ordinance is invalid or unconstitutional, or if the application of this ordinance to any person or circumstances is invalid or unconstitutional, such invalidity or unconstitutionality shall not affect the other provisions or applications of this ordinance which can be given effect without the invalid or unconstitutional provision or application.

SECTION 5: **Effective Date.** This ordinance shall take effect upon passage and publication as provided by law.

Calvin Denninger, Village President  
Attest: Darlene Barth, Village Clerk  
Village of Minong

Date Adopted: August 11, 1997  
Date Published: August 21, 1997  
Effective Date: August 21, 1997