

451.11

VILLAGE

320

VILLAGE OF MONTICELLO

COUNTY OF GREEN

Annexation and Plat Map

OFFICE OF THE SECRETARY OF STATE
State of Wisconsin

Filed: February 21, 1990

DOUGLAS LA FOLLETTE



SECRETARY OF STATE
WISCONSIN

Department of Transportation
Room 951
Hill Farm State Office Building
Madison WI

Attn: John Pamperin

Dear Sir:

Pursuant to Wis. Stats. 66.021/66.025, we are pleased to enclose, in duplicate, certificate and plat relating to annexation of territory adopted by the Village Board of The Village of Monticello, County of Green, on December 3, 1986.

Sincerely,

A handwritten signature in cursive script that reads "Douglas La Follette".

DOUGLAS LA FOLLETTE
Secretary of State

cc: Depts. of:


Administration
Development
Public Instruction
Revenue

Clerk
File

320
Green

VILLAGE OF MONTICELLO

GREEN COUNTY



Monticello, Wisconsin 53570-0147

VILLAGE HALL
140 N. MAIN ST.
P.O. BOX 147
PHONE: (608) 938-4383

February 19, 1990

State of Wisconsin
Teresa Walker
P.O.Box 7848
Madison, Wi 53707


Dear Teresa:

Per our phone conversation today, enclosed is a packet to hopefully take care of our annexation of Dec 1986. This is the same packet that I sent to your department on December 10, 1986 as my mailing shows. I have also certified the Ordinance to be true and correct as stated.

There is no population change as this small annexation was for manufacturing property only.

If there is anything else, please let me know right away as I do want this corrected as the map shows.

Thank You.


Carol A. Strause,
Village Clerk-Treas.

STATE OF WISCONSIN
RECEIVED & FILED
FEB 21 1990

THE VILLAGE OF MONTICELLO

In re:

Petition for
Direct Annexation
of Land

AFFIDAVIT

Petition No. _____

STATE OF WISCONSIN)
(SS
COUNTY OF GREEN)

Burnell Green, being first duly sworn on oath states the following:

1. That he is the Plant Manager of Laidlaw Corporation (hereinafter Corporation), 520 N. Pratt Road, Monticello, Wisconsin, and the Petitioner in the above referenced matter.

2. That all Corporate lands owned by Laidlaw Corporation, Monticello, Wisconsin, have heretofore been treated as being totally within Village limits.

3. That he has been informed by the Department of Development that a small portion of the Corporation's lands extends into the Town of Mt. Pleasant.

4. That in order to correctly identify all of the Corporation's lands within the Village of Monticello, he circulated a petition for the annexation of that portion of the Corporation's lands lying outside the Village limits.

5. That he found no electors or residents within those Corporation lands lying in the Town of Mt. Pleasant, in that said lands are zoned industrial and are completely occupied by the Corporation and that no individual elector, owner or resident resides upon or has an ownership interest in said lands.

6. That he makes this affidavit in support of the petition to annex corporation lands to the Village and to comply with the provisions of Sec. 66.021(4)(a), Wis. Stats.

7. That he circulated this petition no later than ten (10) days after the date of publication of the notice of intention to circulate and no later than twenty (20) days after said publication date.

Dated this 21 day of Nov., 1986.



Burnell Green, Plant Manager

Laidlaw Corporation
520 N. Pratt Road
Monticello, WI 53570

STATE OF WISCONSIN
RECORDED & FILED

FEB 21 1990

PETITION FOR ANNEXATION

Laidlaw Corporation, by Burnell Green hereby petitions the Village Board for the Village of Monticello for the direct annexation to the Village of Monticello, pursuant to Sec. 66.021(2)(a)(2) of the Wisconsin Statutes, of the lands described as follows:

Lot 1 of Certified Survey Map No. 802, recorded in Vol. 2 of Certified Survey Map, Page 381 as Document No. 302033.

The purpose of the petition is to provide that all of the corporate lands owned by the Petitioner, heretofore assessed as totally within the Village limits, became and actually are within the Village limits; it having come to the attention of the Petitioner that a portion of its corporate lands lies in the Town of Mt. Pleasant, due to an incorrect description.


Petitioner believes that the lands to be annexed have no residents, the property consisting of industrial lands and currently occupied by a portion of the plant structure in which the petitioner carries on its manufacturing business.

Petitioner further states that he has the Corporate authority to sign this petition on behalf of the corporation.

Dated this 12 day of November, 1986.

LAILAW CORPORATION

By Burnell Green
Burnell Green, Plant Manager



**AN ORDINANCE TO REPEAL AND RECREATE
SECTION 1.04 OF THE MUNICIPAL CODE
OF MONTICELLO, WISCONSIN
RELATING TO
CORPORATE LIMITS DESCRIPTION**

The Village Board of the Village of Monticello, Green County, Wisconsin, do ordain as follows:

Section 1.04 is hereby repealed in its entirety and recreated as follows:

**CORPORATE LIMITS DESCRIPTION
VILLAGE OF MONTICELLO, WISCONSIN**

Commencing at a point 1518 feet South of the North One-quarter post of Section Eighteen (18), Town Three (3) North, Range Eight (8) East, County of Green, State of Wisconsin; thence East 4686 feet; thence North 1518 feet to the South line of Section Eight (8), Town Three (3) North, Range Eight (8) East, said line being also the centerline of County Trunk Highway "EE"; thence East along the said South line of Section Eight (8) and the centerline of said County Trunk Highway "EE", 152.59 feet; thence Northwesterly on a line parallel to and Twenty (20) feet Westerly of the centerline of the Illinois Central Railroad Tracks, 1329.43 feet to the South line of Lake Avenue extended; thence West along the South line of Lake Avenue extended, 32.23 feet; thence North 2437.95 feet; thence West 4686 feet; thence North along the East line of the Northwest One-quarter (NW 1/4) of Section Seven (7), Town Three (3) North, Range Eight (8) East, 1553.82 feet to the North One-quarter corner of said Section Seven (7); thence West along the North line of said Section Seven (7), 1900.12 feet to the Northwest corner of said Section Seven (7); thence South along the West line of said Section Seven (7), 1484.11 feet; thence East 887.34 feet; thence South to the South line of the Northwest One-quarter (NW 1/4) of said Section Seven (7), 1160.02 feet; thence East


STATE OF WISCONSIN
RECORDED & FILED


FEB 21 1990

along the South line of the Northwest One-quarter (NW 1/4) of said Section Seven (7), 90.06 feet; thence South 41.63 feet to the East right-of-way line of State Trunk Highway 69; thence Southwesterly along the said right-of-way line, 190.11 feet; thence along said right-of-way line on the arc of a 1980.08 foot radius curve whose chord bears Southeasterly, 322.52 feet; thence East 315.65 feet; thence South 4773.11 feet; thence East 594 feet to the point of beginning.


Also including that portion of Certified Survey Map 802, recorded December 30, 1985 in Vol. 2 of Certified Survey Map, page 381 as Document No. 302033 and shown on said map as lying outside the Village limits. Said parcel contains approximately 723.97 acres.

Approved this 3rd day of December, 1986, by recorded vote at a regularly scheduled meeting of the Board of Trustees of Monticello, Wisconsin.


David E. Seeholzer, Village President


Carol A. Strause, Village Clerk

I, Carol A. Strause, Village Clerk-Treas. for the Village of Monticello, County of Green, Wisconsin, do hereby certify that the foregoing Ordinance is a true and correct copy as adopted on Dec 3, 1986.



Dated this 19th Day of February, 1990.

FEB 21 1990

VILLAGE OF MONTICELLO

GREEN COUNTY


Monticello, Wisconsin 53570-0147

VILLAGE HALL
140 N. MAIN ST.
P.O. BOX 147
PHONE: (608) 938-4383

CERTIFICATE FOR REPORTING CORPORATE LIMITS OF THE VILLAGE OF MONTICELLO

I, CAROL A. STRAUSE, VILLAGE CLERK-TREAS. OF THE VILLAGE OF MONTICELLO, COUNTY OF GREEN, STATE OF WISCONSIN, DO HEREBY CERTIFY THAT THE CORPORATE BOUNDARIES OF THE SAID VILLAGE HAVE BEEN ALTERED AS OF DECEMBER 3, 1986, AND THAT THE ATTACHED DESCRIPTION IS THE PRESENT LIMITS OF SAID VILLAGE AS OF DECEMBER 3, 1986.

DATED: December 10, 1986

SIGNATURE: 
Carol A. Strause

TITLE: Village Clerk-Treas.

