
Village of Bowler

County of Shawano

Annexation and plat

OFFICE OF THE SECRETARY OF STATE
State of Wisconsin

Filed April 13, 1994

MEMORANDUM

OFFICE OF THE SECRETARY OF STATE STATE OF WISCONSIN

Date: 4-21-94

From: Government Records Division
Ginny Bormann, Records Specialist
30 West Mifflin Street, 10th Floor
P. O. Box 7848
Madison, WI 53707-7848


To: Mary Marsden
Department of Transportation
Room 951, Hill Farm State Office Bldg.

RE: Municipal filing distribution

Attached please find a municipal filing submitted to the Office of the Secretary of State pursuant to Chapter 66, Wis. Stats.

cc: Frank Humphrey, Dept of Revenue
Paul Endres, Dept of Public Instruction
George Hall, DOA/Energy & Intergovernmental Relations
Bob Naylor, Dept of Administration
Kate Lawton, DATCP
Clerk
File

Village of Bowler
Bowler, Wisconsin 54416



April 12, 1994

Office of the Secretary of State
P.O. Box 7848
30 W. Mifflin Street
Madison, WI 53707

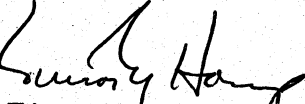
Attn: Teresa J. Walker

RE: Annexation from Town of Morris

Enclosed please find copy of Ordinance Annexing Territory to the Village of Bowler, along with a map and letter of certification.

This parcel to be detached from Town of Morris, Shawano County.


Village of Bowler population will increase by approximately five (5) as a result of this annexation.


Timothy J. Homp
Village Clerk

715/793-4910

Enclosures

AN ORDINANCE ANNEXING TERRITORY
TO THE VILLAGE OF BOWLER, WISCONSIN



The Village Board of Bowler, Wisconsin documents as follows:

SECTION I. Territory Annexed. In accordance with Section 66.021 of the Wisconsin statutes, the following described territory in the Town of Morris, Shawano County, Wisconsin, is annexed to the Village of Bowler, Wisconsin:

A parcel of land located in the Northeast corner of Section 1, Township 27 North, Range 12 East, Town of Morris, Shawano County, Wisconsin, bounded and described as follows:

Commencing at the Northeast corner of the said Section 1, Township 27 North, Range 12 East; thence West along Town Line 244 feet; thence South 200 feet; thence West 180 feet; thence South 460 feet; thence Northeasterly 424 feet; thence North along the East line 600 feet to place of beginning, except the East 244 feet thereof.

Said annexation contains 2.66 acres.

SECTION II. Effect of Annexation. From and after the date of this ordinance, the territory described in Section I shall be part of the Village of Bowler for any and all purposes provided by law and all persons coming or residing within such territory shall be subject to all ordinances, rules and regulations governing the Village of Bowler.

SECTION III. Zoning Classification. Such land shall be designated as Residential.

SECTION IV. Ward Designation. The territory described above is hereby made a part of the 1st Ward of the Village of Bowler, subject to the ordinances, rules and regulations of the Village governing Ward.

SECTION V. Severability. If any provision of this ordinance is invalid or unconstitutional or if the application of this ordinance to any person or circumstances is invalid or unconstitutional, such invalidity or unconstitutionality shall not affect any provisions or applications of this ordinance which can be given effect without the invalid or unconstitutional provision or application.


SECTION VI. Effective Date: This ordinance shall take effect upon passage and publication as provided by law.

STATE OF WISCONSIN
RECEIVED & FILED


APR 13 1994

DOUGLAS LA FOLLETTE
SECRETARY OF STATE

Approved:


Raymond Murphy, President

Attest:


Timothy Homp, Clerk

Dated: April 11, 1994

Passed: April 11, 1994

Published: April 15, 1994

Exhibit A

STATE OF WISCONSIN
RECEIVED & FILED

APR 13 1994

DOUGLAS LA FOLLETTE
SECRETARY OF STATE


Description of Real Estate

Beginning at the Northeast Corner of Section 1, Township 27 North, Range 12 East, Shawano County, Wisconsin, thence West along the Town Line 244 feet; this shall be the place of beginning; thence South 200 feet; thence West 180 feet; thence North 200 feet; thence East 180 feet to place of beginning.

ALSO:

Beginning at the Northeast Corner of Section 1, Township 27 North, Range 12 East; thence West along the Town Line 244 feet; thence South 200 feet; thence West 180 feet; thence South 460 feet; thence Northeasterly 424 feet; thence North along the East line 600 feet to the place of beginning, except the East 244 feet thereof.


State of Wisconsin)
County of Shawano



I, Timothy Homp, hereby certify that I am the duly elected Clerk of the Village of Bowler, Wisconsin, a Municipal Corporation. I further certify that I have compared the attached Ordinance Annexing Property to the Village of Bowler with the original in my possession and that the same is a true, correct and complete copy thereof.

I further certify that the petition for direct annexation reflects 5 (estimated) total residents of the area annexed.

IN WITNESS WHEREOF, I have hereto set my hand and the seal of the Village of Bowler, Wisconsin, this 11th day of April, 1994.



Timothy Homp, Village Clerk

PETITION FOR DIRECT ANNEXATION BY UNANIMOUS APPROVAL

To the village board of the Village of Bowler, Shawano County, Wisconsin

WHEREAS, the undersigned are the sole owners of 100% of the real property in the territory proposed to be annexed; and

*(1) WHEREAS, the undersigned are 100% of the electors residing in said territory;

NOW, THEREFORE, PETITION IS HEREBY MADE by unanimous approval pursuant to the provisions of Sec. 66.021(12) of the Wisconsin Statutes, for direct annexation to the Village of Bowler, Wisconsin, from the Town of ~~Seneca~~ ^{Morris}, Shawano County, Wisconsin, of the real estate hereinafter described.

That pursuant to Sec. 66.021(12), petition is hereby made without compliance to the notice requirements of Sec. 66.021(3) of the Wisconsin Statutes.


That attached hereto is a scale map reasonably showing the boundaries of the following described territory to be annexed and its relation to the municipalities involved.

That the current population of the territory to be annexed as defined by Sec. 66.013(2) (b) of the Wisconsin Statutes is 4.

That the territory to be annexed is contiguous to the Village of Bowler, is located in the Town of ~~Seneca~~ ^{Morris}, Shawano County, Wisconsin and is described as follows:

See attached Exhibit "A"

NAME	POST OFFICE ADDRESS	DATE SIGNED	QUALIFICATION (elector and/or property owner)
Kenneth C. Matz	Rt 1 Box 13 Bowler	3/28	Property owner
Donnie L. Matz	Rt 1 Box 13 Bowler	3/28	property owner



SECTION 1

TOWN 27

RANGE 12 E
VILLAGE of BOWLER

1.1 54.54A 54.22A 300' 350' SEC.36 53.90A 53.59A 424'

424' W
28.96W

M1-6 220
14 A.

M0-5A
21000A
120A
300'

TOWN OF
MORRIS

NORTH
BRANCH OF EMBARRASS
RIVER
M0-1
110'
347'
424'
180'
244'

27.39CH.

220001
M0-6A

5454A
40.54A.

210
M0-5

53.02
54.22A

120
M0-2

53.90A

110002
M0-1B

47.46A
53.59A

26.76CH.

230
M0-7

40A

240
M0-8

40A

130
M0-3

40A

10'
40'
M0-4
40A

STATE OF WISCONSIN
RECEIVED & FILED
APR 13 1994
DOUGLAS LA FOLLETTE
SECRETARY OF STATE

SEC. 2

320
M0-10

40A

310
M0-9

40A

420
M0-14

40A

410
M0-13

40A

SEC. 6