

VILLAGE OF ARLINGTON

COUNTY OF COLUMBIA

ANNEXATION ORDINANCE NO. 5-99
& PLAT MAP

OFFICE OF THE SECRETARY OF STATE
State of Wisconsin

FILED JULY 29, 1999

V 409

Village of Arlington

Sharon L. Miller

Village Clerk-Treasurer

July 28, 1999

Mr. Douglas J. LaFollette
Secretary of State
10th Floor, 30 West Mifflin
P.O. Box 7848
Madison, WI 53707-7848

Dear Mr. LaFollette:

Enclosed please find annexation documents executed by the Arlington Village Board on July 26, 1999.

The village will annex two parcels from Town of Arlington to Village of Arlington.

Ten copies are enclosed to be distributed to the necessary state agencies.

Thank you.


Sincerely,

VILLAGE OF ARLINGTON

Sharon L. Miller

Sharon L. Miller
Administrator-Clerk-Treasurer

Enc.





CERTIFICATE OF ANNEXATION

I, Sharon L. Miller, Clerk of the Village of Arlington, Columbia County, Wisconsin do hereby certify that on the 26th day of July, 1999, the Village Board of the Village of Arlington, Columbia County, Wisconsin did adopt the attached Ordinance. I further certify that on the 28th day of July, 1999, I did mail a copy of the Certificate of Annexation, Ordinance No. 5-99 and a copy of the Annexation map to the utilities serving the area, to the Wisconsin Secretary of State, along with 10 copies to be distributed by the Secretary of State to various state agencies, and recorded the Ordinance with the Columbia County Register of Deeds, as required by Wis. Stat. § 66.021. I further certify that a copy of this Ordinance was posted on the door of the Village Hall, at the Post Office, and at the Associated Bank.

Sharon L. Miller
Sharon L. Miller, Clerk
Village of Arlington
Columbia County, Wisconsin

Subscribed and sworn to before
me this 28 day of July, 1999.

Paul A. Johnson
Paul A. Johnson
Notary Public, State of Wisconsin
My commission is permanent.



ORDINANCE NO. 5-99

**An Ordinance to Annex Land to the
Village of Arlington, Columbia County, Wisconsin**

THE VILLAGE BOARD OF THE VILLAGE OF ARLINGTON DOES HEREBY
ORDAIN AS FOLLOWS:

1. The lands described on Exhibit A, attached hereto and incorporated herein by reference, and which is presently located in the Town of Arlington, is hereby annexed from the Town of Arlington to the Village of Arlington. The population of the area being annexed is 1.

2. The land being annexed shall be temporarily zoned as I-1 Industrial District, pursuant to the Village of Arlington Zoning Code.

3. The temporary zoning classification of the land to be annexed has been referred to and recommended by the Village of Arlington Planning Commission.

4. All Ordinances or parts of Ordinances inconsistent with or contradicting the provision of this Ordinance are hereby repealed.

5. This Ordinance shall be in full force and effect from and after its passage and posting.

6. The effective date of this Ordinance shall be August 1, 1999.

Dated this 26th day of July, 1999.

VILLAGE OF ARLINGTON

David Qualle
David Qualle, President

ATTEST:


Sharon L. Miller
Sharon Miller, Clerk

Ayes: 5

Noes: 0

Date Passed: 7-26-99

\\arlvil16\annex land ordinance-2\072699\M





ANNEXATION PARCEL-LEGAL DESCRIPTION

Parcel A

A parcel of land located in the Northeast $\frac{1}{4}$ and part of the Northwest $\frac{1}{4}$ and the Northeast $\frac{1}{4}$ of the Southeast $\frac{1}{4}$, Section 24, Town 10 North, Range 9 East, Town of Arlington, Columbia County, Wisconsin, more particularly described as follows:

Commencing at the North $\frac{1}{4}$ corner of Section 24; thence along the west line of the Northeast $\frac{1}{4}$ of said Section 24, S $00^{\circ}03'54''$ W, 50.00 feet to the southerly right-of-way line of S.T.H. 60 and also being the point of beginning; thence along the said southerly right-of-way line of S.T.H. 60, N $89^{\circ}51'15''$ E, 1251.65 feet to the westerly right-of-way line of U.S.H. 51; thence along said westerly right-of-way line of U.S.H. 51, S $40^{\circ}37'42''$ E, 1441.24 feet to a point of curve; thence continuing along said right-of-way line 606.24 feet along a curve to the left having a radius of 2343.22 feet and whose long chord bears S $48^{\circ}02'24''$ E, 604.55 feet to the east line of said Northeast $\frac{1}{4}$ of Section 24, thence along said east line of the Northeast $\frac{1}{4}$ of Section 24, S $00^{\circ}05'00''$ W, 1072.36 feet to the East $\frac{1}{4}$ corner of Section 24; thence along the east line of the Southeast $\frac{1}{4}$ of said Section 24, S $00^{\circ}06'34''$ E, 664.10 feet; thence along the northerly line of Lot 2 of Certified Survey Map No. 3186, recorded in Volume 21, Page 51 as Document No. 602187, S $89^{\circ}47'31''$ W, 2642.93 feet to the west line of said Southeast $\frac{1}{4}$ of Section 24, thence along said west line of the Southeast $\frac{1}{4}$ of Section 24, also being part of the easterly line of Lot 2 of Certified Survey Map No. 3185 recorded in Volume 21, Page 50 as Document No. 602186, N $00^{\circ}02'59''$ E, 663.46 feet to the center of Section 24; thence along the west line of the Northeast $\frac{1}{4}$ of Section 24, also being the easterly line of Lot 2 of Certified Survey Map No. 3184 recorded in Volume 21, Page 49 as Document No. 602185, N $00^{\circ}03'54''$ E, 2577.45 feet to the point of beginning.

Said parcel contains 7,449,344 square feet or 171.013 acres of land, more or less.




Parcel B

A parcel of land located in the Northeast $\frac{1}{4}$ and the Southeast $\frac{1}{4}$ of the Northeast $\frac{1}{4}$, Section 24, Town 10 North, Range 9 East, Town of Arlington, Columbia County, Wisconsin, more particularly described as follows:

Commencing at the Northeast corner of Section 24 also being the point of beginning; thence along the east line of the Northeast $\frac{1}{4}$ of said Section 24, S $00^{\circ}05'00''$ W, 1428.98 feet to the northerly right-of-way line of U.S.H. 51; thence along said northerly right-of-way line of U.S.H. 51, 510.98 feet along a curve to the right having a radius of 2243.22 feet and whose long chord bears N $47^{\circ}09'14''$ W, 509.87 feet to point of tangent; thence continuing along said northerly right-of-way line N $40^{\circ}37'42''$ W, 1421.62 feet to the north line of the Northeast $\frac{1}{4}$ of Section 24; thence along said north line of the Northeast $\frac{1}{4}$ of Section 24 N $89^{\circ}51'15''$ E, 1301.60 feet to the point of beginning.

Said parcel contains 976,108 square feet or 22.408 acres of land, more or less.






PRELIMINARY

DATE PREPARED	06/03/81
BY	1
TIME	1-156
TEST RESULTS	1

CERTIFICATION

I, Sharon L. Miller, Clerk of the Village of Arlington, Columbia County, Wisconsin do hereby certify that the attached Ordinance is a true and correct copy of the Annexation Ordinance adopted by the Village Board of the Village of Arlington, Columbia County, Wisconsin on the 26th day of July, 1999, and the original Ordinance is on file with my office.

In testimony whereof, I have hereunto set my hand this 27th day of July, 1999.


Sharon L. Miller, Clerk
Village of Arlington
Columbia County, Wisconsin

