

VILLAGE OF SHERWOOD

COUNTY OF CALUMET

ANNEXATION & PLAT MAP

OFFICE OF THE SECRETARY OF STATE
State of Wisconsin

FILED: JUNE 16, 1992

CORRESPONDENCE/MEMORANDUM

STATE OF WISCONSIN

Date: 6-16-92

File Ref: 455

To: John Pamperin
Department of Transportation
Room 951, Hill Farm State Office Bldg.

From: Secretary of State's Office
Billie Zeien
Government Records Division

Subject: Municipal filings re: Chapter 66, Wis. Stats.

Enclosed please find the following:

☒ Annexation
☐ Detachment
☐ Notice of Litigation
☐ Other: _____

City/Village of: Sherwood

County of: Calumet

Land from Town/Village of: Harrison

Ordinance #: 37

Adoption date: June 9, 1992

Population: 2


If you have any questions, please contact our office.

cc: Ralph Taylor, Dept of Revenue
Paul Endres, Dept of Public Instruction
George Hall, DOA/Energy & Intergovernmental Relations
Bob Naylor, Dept of Administration
Kate Lawton, DATCP
Clerk
File

Village of Sherwood

P.O. BOX 279 W489 CLIFTON RD.
SHERWOOD, WISCONSIN 54169-0279
(414) 989-1589

"Gateway to High Cliff State Park"



June 11, 1992

Secretary of State
Douglas LaFayette
P. O. Box 7848
Madison, WI 53707

RE: Annexation of Property

Dear Mr. LaFayette:

According to Wisconsin State Statutes 66.021(8), I hereby notify you that the Village Board, of the Village of Sherwood, has annexed property owned by David/Joan Petrie at their June 9, 1992 Village Board meeting. A copy of the action taken is enclosed with this notice.


Very truly yours,

Ellen Propson
cmc

Ellen Propson, CMC
Village Clerk

Enclosure

ORDINANCE NO. 37
ANNEXATION ORDINANCE
DAVID & JOAN PETRIE



WHEREAS, a petition for direct annexation signed by all of the electors and/or owners and all persons or organizations having an interest in the real estate hereinafter described has been filed with the Village Clerk of the Village of Sherwood and the Clerk of the Town of Harrison, together with a scale map and a full description of the property to be annexed, showing the boundaries of such territory and the relation of the territory to the municipality to which annexation is requested, and

WHEREAS, notice of the proposed annexation was served upon the State of Wisconsin Department of Development, and the said department has determined that the proposed annexation is not against the public interest, and

WHEREAS, there has been due compliance with all of the requirements of Section 66.021 of the Wisconsin Statutes.

NOW, THEREFORE, the Village Board of the Village of Sherwood do ordain as follows:

That the particular property hereinafter described pursuant to the petition filed with the Village Clerk of the Village of Sherwood be, and the same is hereby annexed to the Village of Sherwood, and the same is hereby detached, by operation of law, from the Town of Harrison, Calumet County, Wisconsin.

That the territory so annexed is known and described as follows:

SCHEDULE A

The Northwest Quarter of the Northwest Quarter (NW1/4 of NW1/4) of Section Thirty (30). Township Number Twenty (20) North of Range Number Nineteen (19) East. Town of Harrison, Calumet County, Wisconsin.

Excepting therefrom all that part of the following described premises included in the above, to-wit:

A part of the Southwest Quarter (SW1/4) of the Southwest Quarter (SW1/4), Section Nineteen (19) and part of the Northwest Quarter (NW1/4) of the Northwest Quarter (NW1/4), Section Thirty (30), Township Twenty (20) North, Range Nineteen (19) East, Town of Harrison, Calumet County, Wisconsin, and described as follows--Beginning at the Southwest corner of Section 19, thence N 0°57'44" W 245.00', thence N 89°23'16" E 150.00' to a 3/4" round iron pin set, thence N 0°57'44" W 140.00' to a 3/4" round iron pin set, thence N 89°11'16" E 1020.35' to a 3/4" round iron pin set on the West Forty line of Section 19, thence S 0°18'01" E 397.85' along the West Forty line of Section 19 to the S 1/16th Southwest corner of Section 19 and a 3/4" round iron pin set, thence S 0°01'26" W 673.20' along the West Forty line of West Forty line of Section 30 to a 3/4" round iron pin set, thence S 89°56'11" W 1154.78' to the West line of Section 30,

STATE OF WISCONSIN
RECEIVED & FILED

JUN 16 1992

DOUGLAS LA FOLLETTE
SECRETARY OF STATE

thence N 0°55'17" W 671.42' along the West line of Section 30 to the point of beginning.

AND

DESCRIPTION OF THE PREMISES OF DAVID J. AND JOAN M. PETRIE
The North 650.0 feet of the fractional Southwest 1/4 of the Northwest 1/4 of Section 30, Township 20 North, Range 19 East, Town of Harrison, Calumet County, Wisconsin, the south line of said parcel being parallel with the north line of the fractional Southwest 1/4 of the Northwest 1/4 of said Section 30 and containing 17.00 acres of land, more or less.

This ordinance shall be in full force and effect from and after its adoption and publication:

APPROVED: *Coranne Johanning*

ATTEST: *Ellen M. Propson, cmc*

ADOPTED: 06/09/92

POSTED: 06/11/92

CERTIFICATE

I, Ellen M. Propson, CMC, hereby certify that I am the duly qualified Clerk of the Village of Sherwood, that the above annexation ordinance was adopted by the Village Board of the Village of Sherwood on June 09, 1992, and is in full force and effect. I further certify that the resident population of the territory annexed, as of the date of annexation, is 2. Said population was determined by actual count.

Dated this 10th day of June, 1992.

Ellen Propson, cmc

JUN 16 1992

DOUGLAS LA FOLLETTE
SECRETARY OF STATEPETITION FOR DIRECT ANNEXATION OF TERRITORY
TO THE
VILLAGE OF SHERWOOD, CALUMET COUNTY, WISCONSIN


THE UNDERSIGNED, being all of the electors residing in, and landowners of, certain real property in the Town of Harrison, Calumet County, Wisconsin, do hereby petition the Village Board of the Village of Sherwood for annexation of said property to the Village of Sherwood, Calumet County, Wisconsin. The legal description of the territory proposed to be annexed is attached hereto and incorporated herein as Schedule A.

The boundaries of the territory proposed to be annexed and the relation of said territory to the municipalities involved is shown on the scale map attached hereto and incorporated herein as Schedule B.

This Petition for Direct Annexation is made pursuant to §66.021(2)(a) and (12) of the Wisconsin Statutes. The current population of the territory proposed to be annexed, as defined by §66.013(2)(b) of Wisconsin Statutes, is 2.

Dated ^{June} ~~May~~ 5, 1992.


David J. Petrie


Joan M. Petrie

STATE OF WISCONSIN)
) ss.
COUNTY OF CALUMET)

David J. Petrie and Joan M. Petrie being first duly sworn on oath, depose and say that they are the sole electors and landowners of the property in the Town of Harrison and they are the petitioners above named and that they have read and know the contents of said petition and the same is true of their own knowledge, except as to those statements made upon information and belief and to those matters they believe to be true and they

signed the above petition.

STATE OF WISCONSIN
RECEIVED & FILED

JUN 16 1992

DOUGLAS LA FOLLETTE
SECRETARY OF STATE


David J. Petrie
David J. Petrie

Joan M. Petrie
Joan M. Petrie

Subscribed and sworn to before me
this 5 day of May, 1992.

Ellen Prosser, cmc
Calumet Notary Public
County, Wisconsin
My commission Village Clerk.

SCHEDULE A



The Northwest Quarter of the Northwest Quarter ($NW\frac{1}{4}$ of $NW\frac{1}{4}$) of Section Thirty (30), Township Number Twenty (20) North of Range Number Nineteen (19) East, Town of Harrison, Calumet County, Wisconsin.
Excepting therefrom all that part of the following described premises included in the above, to-wit:

A part of the Southwest Quarter ($SW\frac{1}{4}$) of the Southwest Quarter ($SW\frac{1}{4}$), Section Nineteen (19) and part of the Northwest Quarter ($NW\frac{1}{4}$) of the Northwest Quarter ($NW\frac{1}{4}$), Section Thirty (30), Township Twenty (20) North, Range Nineteen (19) East, Town of Harrison, Calumet County, Wisconsin, and described as follows---Beginning at the Southwest corner of Section 19, thence $N 0^{\circ}57'44'' W 245.00'$, thence $N 89^{\circ}23'16'' E 150.00'$ to a $\frac{3}{4}''$ round iron pin set, thence $N 0^{\circ}57'44'' W 140.00'$ to a $\frac{3}{4}''$ round iron pin set, thence $N 89^{\circ}11'16'' E 1020.35'$ to a $\frac{3}{4}''$ round iron pin set on the West Forty line of Section 19, thence $S 0^{\circ}18'01'' E 397.85'$ along the West Forty line of Section 19 to the S $\frac{1}{16}$ th Southwest corner of Section 19 and a $\frac{3}{4}''$ round iron pin set, thence $S 0^{\circ}01'26'' W 673.20'$ along the West Forty line of Section 30 to a $\frac{3}{4}''$ round iron pin set, thence $S 89^{\circ}56'11'' W 1154.78'$ to the West line of Section 30, thence $N 0^{\circ}55'17'' W 671.42'$ along the West line of Section 30 to the point of beginning.

AND

DESCRIPTION OF THE PREMISES OF DAVIN J AND JOAN M PETRIE

The North 650.0 feet of the fractional Southwest $\frac{1}{4}$ of the Northwest $\frac{1}{4}$ of Section 30, Township 20 North, Range 19 East, Town of Harrison, Calumet County, Wisconsin, the south line of said parcel being parallel with the north line of the fractional Southwest $\frac{1}{4}$ of the Northwest $\frac{1}{4}$ of said Section 30 and containing 17.00 acres of land, more or less.

N7300

N7500

N6100

N8500

WINNEBAGO N8900

COUNTY N9500

N9700

W7300

W6900

W6500

W6100

W5700

W5300

RIBE

RIBE

300 FT PART HARRISON PG 20

W1100

