


CHIPPEWA FALLS
Chippewa County

ANNEXATION OF TERRITORY
June 1, 1965

State of Wisconsin)
Department of State) ss.

Received and filed this27th.....


day ofAug..... A.D. 19.65...


.....
Secretary of State

STATE OF WISCONSIN)
) ss
COUNTY OF CHIPPEWA)

I, D. Broedlow, City Clerk for the City of Chippewa Falls, Chippewa County, Wisconsin, do hereby certify that the annexed Certificate and Plat Map attached, have been compared by me with the original Certificate and Plat Map attached thereto now on file and of record in the office of the City Clerk of said City of Chippewa Falls, and that the same are true copies of said original and of said endorsements, and of the whole thereof.

In Witness Whereof, I have hereunto set my hand and affixed the Seal of said City of Chippewa Falls in said County and State, this 20th day of August, 1965.



D. Broedlow, City Clerk
City of Chippewa Falls
Chippewa County, Wisconsin

STATE OF WISCONSIN SS
DEPARTMENT OF STATE
RECEIVED AND FILED
AUG 27 1965
ROBERT C. ZIMMERMAN
SECRETARY OF STATE

CERTIFICATE OF ANNEXATION

STATE OF WISCONSIN)
) ss
COUNTY OF CHIPPEWA)

I, D. Broedlow, do hereby certify as follows:

1) That I am the duly qualified and acting clerk of the City of Chippewa Falls, Chippewa County, State of Wisconsin, and that I was such at all times mentioned in this certificate.

2) That pursuant to the provisions of Section 66.021 of the Wisconsin Statutes (1963), a petition for direct annexation of certain territory in the Town of Hallie, Chippewa County, Wisconsin, to the City of Chippewa Falls, Chippewa County, Wisconsin, was duly filed with me as the clerk of said city and that a notice of intention to circulate the said annexation petition was duly published in the Chippewa Herald Telegram, a newspaper of general circulation in the territory proposed for annexation, and that said petition was referred to the City Plan Commission of said City of Chippewa Falls for its recommendation to temporarily classify for zoning purposes and said City Plan Commission having made its recommendation to the City Council of the City of Chippewa Falls and the said Council having accepted the recommendation of the City Plan Commission.

3) That an ordinance entitled "An Ordinance for the Direct Annexation of Certain Territory in the Town of Hallie, Chippewa County, Wisconsin to the City of Chippewa Falls and Designating the Classification of the Annexed Area for Zoning Purposes" was presented to the Common Council of the City of Chippewa Falls, given a first reading on May 18, 1965 and a second reading on June 1, 1965 and both of said dates being regular meetings of the Council of the City of Chippewa Falls and that said ordinance was duly enacted and passed by the said Council on June 1, 1965 by a vote of all of the members elect who were present in person of said Council, and was approved by the Mayor of the City of Chippewa Falls and that the said ordinance was published in the Chippewa Herald Telegram, as aforesaid;

4) That said ordinance annexed to the City of Chippewa Falls, Chippewa County, Wisconsin, the following described real estate previously located in the Town of Hallie, Chippewa County, Wisconsin:


A parcel of land in Section 18, Township 28 North of Range 8 West, in Chippewa County, to-wit:

Commencing at a point on the north line of the Northeast Quarter of the Northeast Quarter of said Section 18, 113 feet west of the 1/16th line; thence south on a line parallel to said 1/16th line 198 feet; thence east 80 feet; thence south on a line parallel with the 1/16th line to the southeasterly boundary of the right of way of U. S. Highway 53; thence easterly along said southeasterly boundary to the west line of County Trunk P; thence south 50 feet; thence westerly on

a line parallel with and 50 feet from the southeasterly boundary of the right of way of U. S. Highway 53 to a point 33 feet west of the 1/16th line; thence south on a line parallel with the 1/16th line to a point 200 feet north of the south line of said Northeast Quarter of the Northeast Quarter; thence west on a line parallel with the said south line to the west line of said Northeast Quarter of the Northeast Quarter; thence north along said west line to the northwest corner of said Northeast Quarter of the Northeast Quarter; thence east along the north line of said Northeast Quarter of the Northeast Quarter to the point of beginning.


5) That there is attached hereto and made a part hereof, a plat map of the territory annexed to the City of Chippewa Falls as hereinbefore described.

IN WITNESS WHEREOF, I have executed this certificate in my official capacity this 20th day of August, 1965.



D. Broedlow, City Clerk
City of Chippewa Falls
Chippewa County, Wisconsin

Approved as Correct:



Clarence C. Rushman, Mayor

STATE OF WISCONSIN SS
DEPARTMENT OF STATE
RECEIVED AND FILED
AUG 27 1965
ROBERT C. ZIMMERMAN
SECRETARY OF STATE

