

MONROE, Green County

ANNEXATION OF TERRITORY

&

PLAT MAP

OFFICE OF THE SECRETARY OF STATE
State of Wisconsin

STATE OF WISCONSIN
DEPARTMENT OF STATE
RECEIVED AND FILED

NOV 13 1978


DOUGLAS LAFOLLETTE
SECRETARY OF STATE

ALDERMEN:

SHIRLEY M. MITCHELL
 HILTON E. KIRCHNER
 ROBERT E. TSCHUDY
 STANLEY J. NEUBERGER
 MARTY J. DEIGNAN
 GEORGE J. GOLDSWORTHY
 E. B. LUX
 JERRY I. COPLIN

CITY of MONROE

MONROE, WISCONSIN 53566



SWISS CHEESE CAPITAL
OF THE U.S.A.

STATE OF WISCONSIN
 DEPARTMENT OF STATE
 RECEIVED AND FILED

NOV 13 1978

I, James R. Myers, City Clerk of the City of Monroe,
 County of Green, State of Wisconsin, DO HEREBY CERTIFY
 that the following described territory was detached from
 the town of Monroe, County of Green, and was annexed
 to the said City of Monroe, pursuant to Section 66.021 or 66.025
 The Wisconsin Statutes, by an Ordinance adopted by the
 Common Council at a regular meeting held November 8, 1978.

DOUGLAS LAFOLLETTE
 SECRETARY OF STATE

Population of said territory is 000.


Commencing at the North 1/4 corner of said Section 33;
 thence N89°50'31"E, 1336.27 feet to the Northeast corner
 of the Northwest 1/4 of the Northeast 1/4 of Section 33;
 thence S0°06'19"E along the East line of the Northwest
 1/4 of the Northeast 1/4 of said Section 33; 928.64 feet
 to the point of beginning; thence continuing S0°06'19"E
 along said East line 400.0 feet to the Northeast corner
 of the Southwest 1/4 of the Northeast 1/4 of said Section
 33; thence S0°06'19"E along the East line of the Southwest
 1/4 of the Northeast 1/4 of said Section 33, 490.88 feet
 to the Northerly right-of-way line of State Highway 11;
 thence Southwesterly along said right-of-way line and an
 arc of a curve to the right whose radius is 2579.80 feet
 and whose chord bears S60°58'20"W, 767.51 feet; thence
 N0°06'19"W, 860.72 feet; thence N89°46'48"E along the
 North line of the Southwest 1/4 of the Northeast 1/4 of
 said Section 33, 7.35 feet; thence N00°15'54"W, 400.0
 feet; thence N89°46'48"E, 665.54 feet to the East line of
 the Northwest 1/4 of the Northeast 1/4 of said Section 33,
 said point being the point of beginning. This parcel
 contains 16.86 acres, being in the Southwest 1/4 and
 Northwest 1/4 of the Northeast 1/4 of Section 33, T2N,
 R7E, Green County, Wisconsin

and also the following described property:
 That part of the Southwest 1/4 of the Northeast 1/4 of
 Section 33, Town 2 North, Range 7 East, Green County,
 Wisconsin, bounded and described as follows:

Commencing at the East 1/4 corner of said Section 33;
 thence N1°20'30"E, 8.80 ft. to the centerline of old
 S.T.H. '11'; thence West along said centerline 1321.66
 ft. to the East line of the Southwest 1/4 of the
 Northeast 1/4 of said Section 33; thence continuing along
 said centerline, 671.78 ft.; thence N00°06'19"W, 450.01
 ft. to the North right-of-way of new S.T.H. '11'; thence
 along said north right-of-way and the arc of a curve to
 the left of radius 2579.80 ft. whose long chord bears
 N60°58'20"E and is 767.51 ft. to the East line of the
 Southwest 1/4 of the Northeast 1/4 of said Section 33;
 thence S00°06'19"E along said line, 822.41 ft. to the
 point of beginning of this description. Said parcel
 contains 9.474 acres.


Dated, 11/10/78

James R. Myers
 City Clerk



Represents
area annexed

26.34 acres



STATE OF WISCONSIN
DEPARTMENT OF STATE
RECEIVED AND FILED

NOV 13 1978

DOUGLAS LAPOINTE
SECRETARY OF STATE

