

CITY OF APPLETON

COUNTY OF CALUMET

Annexation and Plat Map

---

OFFICE OF THE SECRETARY OF STATE  
*State of Wisconsin*

FILED     March 4, 1988

---

DOUGLAS LA FOLLETTE  
SECRETARY OF STATE



STATE OF WISCONSIN  
OFFICE OF THE SECRETARY OF STATE  
201 EAST WASHINGTON AVENUE, ROOM 271  
MADISON 53702

CORPORATIONS  
DIVISION

P.O. BOX 7846  
MADISON, WI 53707

COOPERATIVE ASSOCIATIONS  
DOMESTIC AND FOREIGN  
CORPORATIONS AND  
LIMITED PARTNERSHIPS  
(608) 266-3590

UNIFORM COMMERCIAL  
CODE DIVISION

P.O. BOX 7847  
MADISON, WI 53707

GENERAL INFORMATION  
(608) 266-3087  
TELEPHONE SEARCH REQUESTS  
(608) 267-7167

GOVERNMENT RECORDS  
DIVISION

P.O. BOX 7848  
MADISON, WI 53707

LOBBY REGULATION  
MUNICIPAL/RAILROAD RECORDS  
PUBLICATION OF STATE LAWS  
(608) 266-5503  
NOTARIES PUBLIC  
APOSTILLES/AUTHENTICATIONS  
(608) 266-5594  
TRADE NAMES/TRADEMARKS  
(608) 266-5653

ADMINISTRATIVE  
SERVICES DIVISION

P.O. BOX 7848  
MADISON, WI 53707

GENERAL OPERATIONS  
(608) 266-1437

GENERAL OFFICE INFORMATION  
(608) 266-5801

LEGAL SERVICES  
SECTION

P.O. BOX 7848  
MADISON, WI 53707

GENERAL COUNSEL  
(608) 266-0182  
CORPORATIONS COUNSEL  
(608) 266-0181

Department of Transportation  
Room 951  
Hill Farm State Office Building  
Madison, WI

Attn: John Pamperin

Dear Sir:

Pursuant to Wis. Stats. 66.021/66.025, we are pleased to  
enclose in duplicate, certificate and plat relating to  
annexation of territory adopted by the Common Council of  
the City of APPLETON, County of CALUMET  
on March 2, 1988.

Sincerely,

A handwritten signature in cursive script that reads "Douglas La Follette". The signature is written in dark ink and is positioned to the right of the word "Sincerely,".

DOUGLAS LA FOLLETTE  
Secretary of State

cc: Depts. of:  
Administration  
Development  
Public Instruction  
Revenue

Clerk  
File

CERTIFICATE OF ANNEXATION

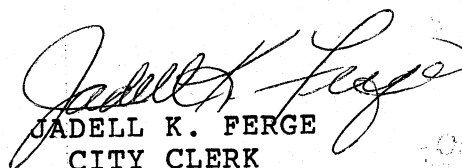
I, JADELL K. FERGE, the duly elected and qualified City Clerk of the City of Appleton, County of Outagamie, State of Wisconsin, DO HEREBY CERTIFY, that the following described territory was detached from the Town of Harrison, County of Calumet, and was annexed to the said City of Appleton, pursuant to 66.021 of the Wisconsin Statutes of 1985, by an Ordinance adopted by the Common Council at a regular meeting held March 2, 1988.

Part of the Northeast 1/4 of the Northeast 1/4 of Section 7, and Northwest 1/4 of the Northwest 1/4 of Section 8, Town 20 North, Range 18 East, Town of Harrison, Calumet County, Wisconsin, more fully described as follows: Beginning at the Northeast corner of said Section 7; thence S89°-59'-35" E along the North line of Section 8, a distance of 33.00 feet to the East right-of-way line of Kernan Avenue; thence S 00°-31'-35" W, along the said East right-of-way line, 247.68 feet; thence S 63°-53'-21" E, 102.32 feet to a point on the Northwesterly right-of-way line of C.T.H. "P" (Plank Road); thence S 43°-17'-22" W, 233.15 feet to a point at the intersection of the West line of Kernan Avenue and the Northwesterly right-of-way line of C.T.H. "P"; thence along the Northwesterly right-of-way line of C.T.H. "P", S 46°-20'-18" W, 53.55 feet; thence continuing on said right-of-way along the arc of a curve to the right 352.67 feet, which has a radius of 1729.95 feet, a central angle of 11°-40'-50" and a chord of 352.06 feet that bears S 52°-10'-43" W; thence S 58°-01'-08" W, intermittently along the said right-of-way, 1072.43 feet; thence N 87°-59'-44" W, along the South line of the Northeast 1/4 of the Northeast 1/4 of Section 7, a distance of 82.65 feet; thence N 00°-04'-25" W, along the West line of said Northeast 1/4 of the Northeast 1/4, a distance of 1312.96 feet to a point on the North line of said Section 7 and the South line of Green Meadows Subdivision; thence S 88°-36'-56" E, along the last said line, 1348.42 feet to the point of beginning. Parcel contains 29.002 acres more or less.

There are four (4) residents in this area.

March 3, 1988

(City Seal)

  
JADELL K. FERGE  
CITY CLERK

STATE OF WISCONSIN  
RECEIVED AND FILED

MAR 04 1988

DOUGLAS LA FOLLETTE  
SECRETARY OF STATE

ADOPTED

MAR 2 1988

PUBLISHED

MAR 5 1988

21 - 88

OFFICE OF THE  
CITY CLERK

AN ORDINANCE ANNEXING TERRITORY  
TO THE CITY OF APPLETON, WISCONSIN.  
(Siekman Annexation)

The Common Council of the City of Appleton do ordain as follows:

Section 1. Territory Annexed. In accordance with Section 66.021 of the Wisconsin Statutes for 1985, the following described territory in the Town of Harrison, Calumet County, Wisconsin, lying contiguous to the City of Appleton is hereby annexed to the City of Appleton, Wisconsin.

Part of the Northeast 1/4 of the Northeast 1/4 of Section 7, and Northwest 1/4 of the Northwest 1/4 of Section 8, Town 20 North, Range 18 East, Town of Harrison, Calumet County, Wisconsin, more fully described as follows: Beginning at the Northeast corner of said Section 7; thence S89°-59'-35" E along the North line of Section 8, a distance of 33.00 feet to the East right-of-way line of Kernan Avenue; thence S 00°-31'-35" W, along the said East right-of-way line, 247.68 feet; thence S 63°-53'-21" E, 102.32 feet to a point on the Northwesterly right-of-way line of C.T.H. "P" (Plank Road); thence S 43°-17'-22" W, 233.15 feet to a point at the intersection of the West line of Kernan Avenue and the Northwesterly right-of-way line of C.T.H. "P"; thence along the Northwesterly right-of-way line of C.T.H. "P", S 46°-20'-18" W, 53.55 feet; thence continuing on said right-of-way along the arc of a curve to the right 352.67 feet, which has a radius of 1729.95 feet, a central angle of 11°-40'-50" and a chord of 352.06 feet that bears S 52°-10'-43" W; thence S 58°-01'-08" W, intermittently along the said right-of-way, 1072.43 feet; thence N 87°-59'-44" W, along the South line of the Northeast 1/4 of the Northeast 1/4 of Section 7, a distance of 82.65 feet; thence N 00°-04'-25" W, along the West line of said Northeast 1/4 of the Northeast 1/4, a distance of 1312.96 feet to a point on the North line of said Section 7 and the South line of Green Meadows Subdivision; thence S 88°-36'-56" E, along the last said

STATE OF WISCONSIN  
RECEIVED AND FILED

MAR 04 1988

DOUGLAS LA FOLLETTE  
SECRETARY OF STATE

line, 1348.42 feet to the point of beginning. Parcel contains 29.002 acres more or less.

Section 2. Effect of Annexation. From and after the date of this Ordinance the territory described in Section 1 shall be a part of the City of Appleton for any and all purposes provided by law and all persons coming or residing within such territory shall be subject to all ordinances, rules and regulations governing the City of Appleton.

Section 3. Ward Designation. The territory described in Section 1 of this Ordinance is hereby made a part of the 22nd Ward attached to the Ninth (9th) Aldermanic District of the City of Appleton, subject to the ordinances, rules and regulations of the City governing Wards.

Section 4. Zoning. The territory described in Section 1 is hereby zoned as follows: R-1A (One Family Residential District).

Section 5. Severability. If any provisions of this Ordinance is invalid or unconstitutional, or if the application of this Ordinance to any person or circumstances is invalid or unconstitutional, such invalidity or unconstitutionality shall not affect the other provisions or application of this Ordinance which can be given effect without the invalid or unconstitutional provision or application.

STATE OF WISCONSIN  
RECEIVED AND FILED


MAR 04 1988

JOSEPH L. FOLLETTE  
SECRETARY OF STATE

Section 6. Effective Date. This Ordinance shall take effect upon passage and publication.

DATED: MAR 3 1988

  
Dorothy C. Johnson, Mayor

  
Jadell K. Ferge, City Clerk

STATE OF WISCONSIN  
RECEIVED AND FILED


MAR 04 1988

DOUGLAS LA FOLLETTE  
SECRETARY OF STATE

CERTIFICATION OF CLERK

I, JADELL K. FERGE, the duly elected and qualified City Clerk of the City of Appleton, Wisconsin, do hereby certify that the attached Ordinance is a true and compared copy of an Ordinance adopted by the Mayor and Common Council of the City of Appleton, Outagamie/Calumet/Winnebago Counties, at a regular meeting held March 2, 1988.

Dated at Appleton, Wisconsin this 3rd day of March, 1988.

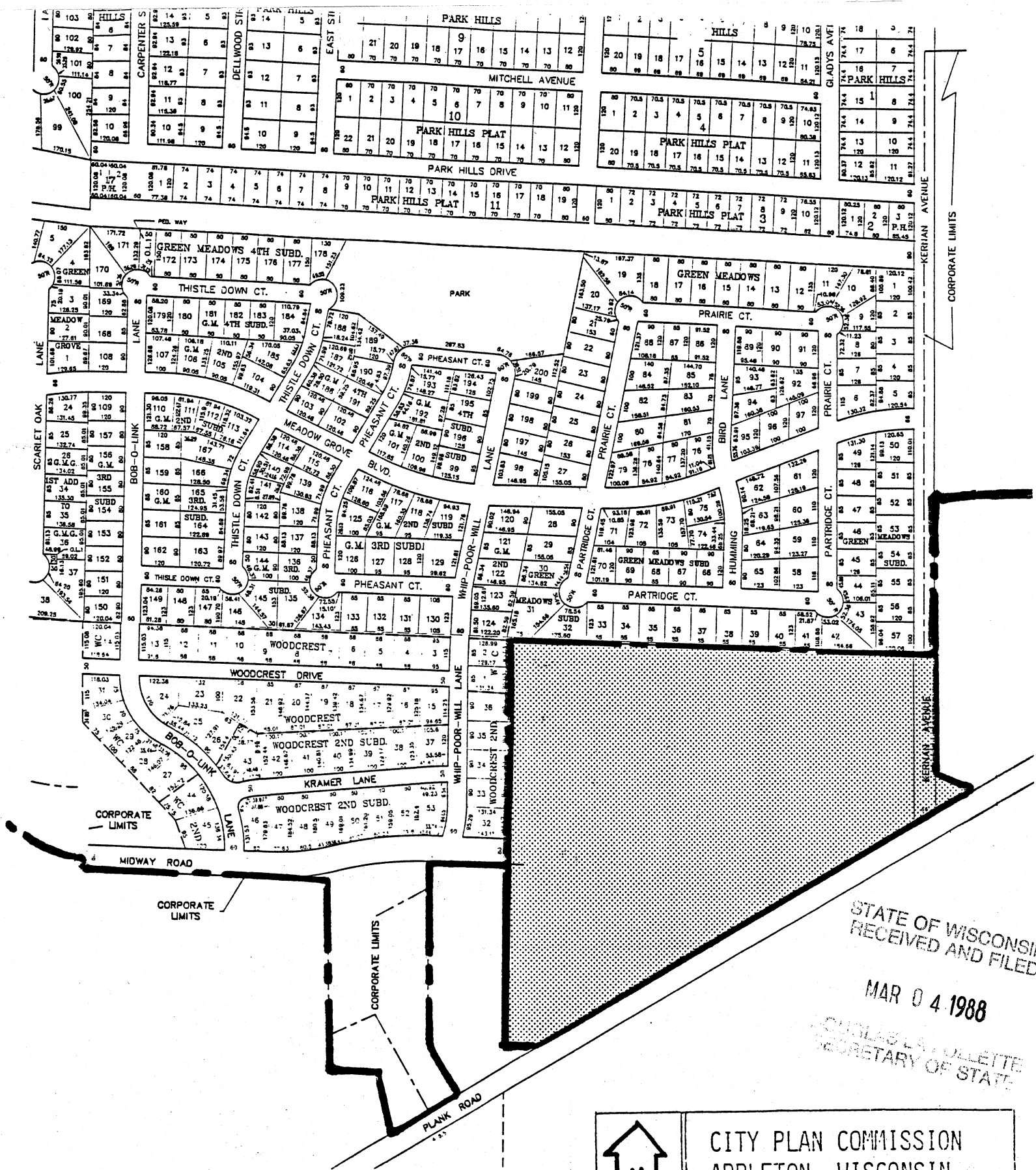
  
JADELL K. FERGE  
City Clerk

(City Seal)

STATE OF WISCONSIN  
RECEIVED AND FILED

MAR 04 1988

DOUGLAS LA FOLLETTE  
SECRETARY OF STATE



CITY PLAN COMMISSION  
APPLETON, WISCONSIN

Scale  
1"=400'

SIEKMAN ANNEXATION

DATE:  
1/88

--- Corporate Limit Line  
Annexation Line