

OSHKOSH, Winnebago County

ANNEXATION OF TERRITORY

&

PLAT MAP

OFFICE OF THE SECRETARY OF STATE
State of Wisconsin

**STATE OF WISCONSIN
RECEIVED AND FILED**

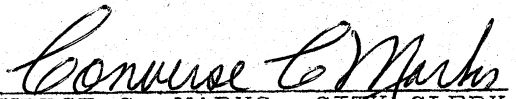
APR 30 1979

**VEL PHILLIPS
SECRETARY OF STATE**

CERTIFICATE OF ANNEXATION

I, Converse C. Marks, City Clerk of the City of Oshkosh, County of Winnebago, State of Wisconsin, DO HEREBY CERTIFY that the following described territory was detached from the Town of Oshkosh pursuant to Section 66.021 of the Wisconsin Statutes by an ordinance adopted by the Common Council at a regular meeting held on April 5, 1979, and there was no population involved in this annexation.

(DESCRIPTION ATTACHED)


CONVERSE C. MARKS, CITY CLERK

Dated: April 6, 1979

STATE OF WISCONSIN
RECEIVED AND FILED

APR 30 1979

VEL PHILLIPS
SECRETARY OF STATE

STATE OF WISCONSIN
RECEIVED AND FILED

APR 30 1979


VEL PHILLIPS
SECRETARY OF STATE

STATE OF WISCONSIN)
)
WINNEBAGO COUNTY)
)
CITY OF OSHKOSH)

I, Converse Marks, City Clerk of the City of Oshkosh, Winnebago County, Wisconsin, do hereby certify that I have compared the annexed Ordinance with the original instrument now on file in my office, and that the same is a true copy, and a direct transcript of said instrument.

I hereby certify further that said Ordinance, of which the annexed is a true and correct copy, was adopted by the Common Council of the City of Oshkosh, Wisconsin, at a Regular meeting thereof held on April 6, 19 79.

IN WITNESS WHEREOF, I have hereunto set my hand and affixed the Corporation seal of the City of Oshkosh, Wisconsin, this 26th day of April, 19 79.



City Clerk of the City of Oshkosh
Winnebago County, Wisconsin

APRIL 5 1979

8 ORDINANCE

SECOND READING

(CARRIED _____ LOST _____ LAID OVER _____ WITHDRAWN _____)

PURPOSE: RESIDENTIAL CARE ANNEXATION

INITIATED BY: RESIDENTIAL CARE FOR THE DEVELOPMENTALLY DISABLED, INC.

PLAN COMMISSION RECOMMENDATION: APPROVED 6-0

A GENERAL ORDINANCE OF THE CITY OF OSHKOSH ANNEXING CERTAIN TERRITORY TO THE CITY OF OSHKOSH AND SPECIFICALLY TO THE 12TH WARD OF SAID CITY.

WHEREAS, an annexation petition duly circulated has heretofore been signed by the owners of more than 100% of the land in the area within such territory, there being no electors residing in said territory, notice of intention to circulate an annexation petition for direct annexation having been duly published, and a copy of said notice with a scale map reasonably showing the boundaries of the area sought to be annexed and its relation to the municipalities involved, having been duly served upon the municipal clerks and the Director of the Planning Function, Department of Resource Development, State of Wisconsin, within five (5) days of the date of publication of said notice, adoption of this ordinance shall constitute acceptance of the petition of annexation, and

WHEREAS, more than twenty (20) days have lapsed since the publication of the notice of intention to circulate such annexation petition and not more than sixty (60) days have lapsed since the filing of the annexation petition, and

WHEREAS, the Director of the Planning Function of the Department of Resource Development of the State of Wisconsin has issued his opinion that the annexation is not contrary to the public interest, and

WHEREAS, the petitioners have requested that the annexation ordinance temporarily designate the classification of the annexed areas for zoning purposes, that being R-1B Single Family District.

NOW, THEREFORE, the Common Council of the City of Oshkosh do ordain as follows:

SECTION 1. The following described territory, pursuant to a duly circulated and filed annexation petition for direct annexation is hereby annexed to and made part of the City of Oshkosh, a municipal corporation located in Winnebago County, more specifically to the 12th Ward of said City, and is annexed for school purposes also and is hereby made a part of the City School District, and subject to all of the laws governing the same, all in accordance with Section 66.021 of the Wisconsin Statutes (1975) and the amendments thereto:

A part of the Northwest Quarter (NW $\frac{1}{4}$) of the Northeast Quarter (NE $\frac{1}{4}$) of Section Eleven (11) Township Eighteen (18) North, Range Sixteen (16) East, Town of Oshkosh, Winnebago County, Wisconsin containing 2.367 acres of land and being described by: Commencing at the North Quarter corner of said Section 11 thence S. 00°-07'-21" E. 396.14 feet along the West line of NE $\frac{1}{4}$

Description Cont'd.

of said Section 11 to the true point of beginning, thence continuing S. 00°-07'-21" E. 270.64 feet along the West line of the NE¼ of said Section 11, thence N. 89°-39'-32" E. 381.00 feet, thence N. 00°-07'-21" W. 270.64 feet along a line that is parallel to the West line of the NE¼ of said Section 11, thence S. 89°-39'-32" W. 381.00 feet to the true point of beginning.

(Generally located on the east side of Vinland Road, approximately 500' south of the Chicago & Northwestern Railroad tracks.)

SECTION 2. Sections 1-28, 1-29, 10-1 and 10-3 of the Oshkosh Municipal Code pertaining to Boundaries, Wards, Polls, Benchmarks are hereby amended so as to reflect the provisions of this ordinance and the proper City officials are hereby authorized and directed to make such changes.

SECTION 3. This ordinance shall be in full force and effect from and after its passage and date of publication.

SECTION 4. The proper City officials are hereby authorized and directed to comply with the following requirements of Section 66.021 (8) of the Wisconsin Statutes and the City Clerk shall give written notice to the appropriate Town Clerk of the acceptance of the annexation petition and the adoption of this ordinance.

SECTION 5. That said property hereinabove described is hereby temporarily zoned as follows:

R-1B SINGLE FAMILY DISTRICT

STATE OF WISCONSIN
RECEIVED AND FILED

APR 30 1979

VEL PHILLIPS
SECRETARY OF STATE

APR 30 1979

VEL PHILLIPS
SECRETARY OF STATE

A part of the Northwest Quarter (NW $\frac{1}{4}$) of the Northeast Quarter (NE $\frac{1}{4}$) of Section Eleven (11) Township Eighteen (18) North, Range Sixteen (16) East, Town of Oshkosh, Winnebago County, Wisconsin containing 2.367 acres of land and being described by: Commencing at the North Quarter corner of said Section 11 thence S. 00°-07'-21" E. 396.14 feet along the West line of NE $\frac{1}{4}$ of said Section 11 to the true point of beginning, thence continuing S. 00°-07'-21" E. 270.64 feet along the West line of the NE $\frac{1}{4}$ of said Section 11, thence N. 89°-39'-32" E. 381.00 feet, thence N. 00°-07'-21" W. 270.64 feet along a line that is parallel to the West line of the NE $\frac{1}{4}$ of said Section 11, thence S. 89°-39'-32" W. 381.00 feet to the true point of beginning.

(Generally located on the east side of Vinland Road, approximately 500' south of the Chicago & Northwestern Railroad tracks.)

NW 1/4 CORNER
SEC. 11-18-16

VINLAND ROAD

220.64'

396.14'

S. 00°-07'-21" E

N. 89°-38'-32" E
381'

S. 89°-57'-32" W.
381'

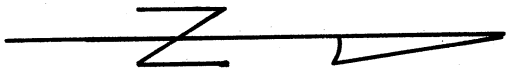
TOWN OF OSHKOSH

220.64'

CITY LIMITS

NW 1/4 OF NE 1/4

SEC. 11-18-16



C. & N.W. R.R.

STATE OF WISCONSIN
RECEIVED AND FILED

APR 30 1979

VEL PHILLIPS
SECRETARY OF STATE

CITY OF OSHKOSH
ENGINEERING DEPARTMENT

DRAWN
2-15-79

SCALE
1" = 200'

RESIDENTIAL CARE FOR
DEVELOPMENTALLY DISABLED,
INC. ANNEXATION