

CITY OF JANESVILLE

COUNTY OF ROCK

ANNEXATION & PLAT MAP

ORD 96-1044

---

**OFFICE OF THE SECRETARY OF STATE**  
**State of Wisconsin**

FILED MAY 31, 1996

---

MEMORANDUM

OFFICE OF THE SECRETARY OF STATE  
STATE OF WISCONSIN

Date: 7-9-96

From: Government Records Division  
Linda Nowaczyk, Records Specialist  
Billie Zeien, Records Specialist  
30 West Mifflin Street, 10th Floor  
P. O. Box 7848  
Madison, WI 53707-7848


*Billie*

To: Emily Jorenby  
Department of Transportation  
Room 951, Hill Farm State Office Bldg.

RE: Municipal filing distribution

Attached please find a municipal filing submitted to the Office of the Secretary of State pursuant to Chapter 66, Wis. Stats.

cc: Eugene Miller, DOR/Bureau of Equalization

  
George Hall, DOA/Energy & Intergovernmental Relations  
Bob Naylor, Dept of Administration  
Kate Lawton, DATCP  
Scott Hausmann, Dept of Natural Resources  
Clerk - 2



# CITY OF JANESVILLE

*Wisconsin's Park Place*

STATE OF WISCONSIN  
RECEIVED & FILED

MAY 31 1996

DOUGLAS LA FOLLETTE  
SECRETARY OF STATE

May 30, 1996

The Honorable Douglas LaFollette  
Secretary of State  
Government Records  
30 Mifflin St., 10th Floor  
Madison, WI 53703

Greetings:

Pursuant to State Statute Section 66.021 (8), I am enclosing a copy of the following, pertaining to our recent annexation:


1. Certified copy of Ordinance No. 96-1044
2. Certificate of Annexation
3. Plat of Annexation

The ordinance was adopted by the Common Council of the City of Janesville at its regularly scheduled meeting held May 13, 1996.

I hereby certify there are zero electors in the annexed area and the total population is zero. This territory contains 6.7 acres more or less and will become a part of Ward 17.


Publication of this ordinance was on May 22, 1996 in the official newspaper (Janesville Gazette) of the City of Janesville.

Sincerely,

  
Timothy L. Kitzman  
Deputy City Clerk

kla  
Enclosures





**ORDINANCE NO. 96-1044**

**An ordinance annexing territory in Section 8, T.3N., R.13E. of the 4th P.M., Town of Harmony, Rock County, Wisconsin.**

**WHEREAS**, a petition signed by all the owners of all the land within such territory proposed to be annexed has been filed with the City Clerk; and

**WHEREAS**, there are no electors residing in the territory; and

**WHEREAS**, the necessary notices have been duly prepared, provided and served as required by law to all persons affected; and

**WHEREAS**, this ordinance does not contain temporary zoning; and

**WHEREAS**, the Department of Administration has not found the proposed annexation to be against the public interest; and

**WHEREAS**, the Common Council has determined that this annexation is in the public interest.

**NOW THEREFORE THE COMMON COUNCIL OF THE CITY OF JANESVILLE DO ORDAIN AS FOLLOWS:**

**SECTION I.** The territory described as follows is hereby annexed to the City of Janesville.

**PART OF THE NE.1/4 OF SECTION 8, T.3N., R.13E. OF THE 4TH P.M., HARMONY TOWNSHIP, ROCK COUNTY, WISCONSIN.**

**DESCRIBED AS FOLLOWS:** Commencing at the NE Corner of said Section 8; thence N.88°10'15"W. 1323.77 feet; thence S.0°42'45"E. 1322.88 feet to the most Westerly Corner of Lot One of a Certified Survey Map as recorded in Volume 10, Pages 418 and 419, also being at the place of beginning for the land to be herein described; thence N.52°32'20"E. 661.00 feet; thence S.37°27'40"E. 559.13 feet ; thence S.52°32'20"W. along the Northwesterly Line of State Trunk Highway "26", a distance of 345.36 feet; thence N.37°27'40"W. 189.47 feet; thence S.53°03'45"W. 91.65 feet; thence N.37°22'40"W. 129.96 feet; thence S.52°29'30"W. 252.31 feet to the Southwesterly Line of McCormick Drive; thence N.47°39'30"W. along said Southwesterly Line, 242.91 feet; thence N.52°32'20"E. 71.12 feet to the place of beginning. Containing 6.7 acres.

**SECTION II.** After this annexation becomes effective, the above described property shall be exempt from and not subject to further taxation and assessments in the Town of Harmony and thence forth shall be subject to taxation and assessment as part of the City of Janesville for any and all purpose provided by law.

MAY 3 1 1996

DOUGLAS LA FOLLETTE  
SECRETARY OF STATE

## ORDINANCE NO. 96-1044

Page 2

**SECTION III.** All the territory annexed by this ordinance is hereby made part of Ward 17 of the City of Janesville.

**SECTION IV.** There are no residents in the area proposed for annexation.

ADOPTED: May 13, 1996

APPROVED:

Steven E. Sheiffer  
Steven E. Sheiffer  
City Manager

ATTEST:

Jean Ann Wulf  
Jean Ann Wulf, City Clerk

Proposed by: Applicant

Prepared by: City Planning Department

STATE OF WISCONSIN )  
SS.  
COUNTY OF ROCK )

I do hereby certify that this is a true and correct copy of Ordinance No. 96-1044 adopted by the Common Council of the City of Janesville, Wisconsin, on May 13, 1996.

Timothy L. Kitzman  
Timothy L. Kitzman, Deputy Clerk-Treasurer5-30-96  
Date

OFFICE OF CITY ATTORNEY

APPROVED/FORM [Signature]DATE April 3 19 96

CITY OF JANESVILLE

DOUGLAS LA FOLLETTE  
SECRETARY OF STATE

Ref: Ord. No. 96-1044

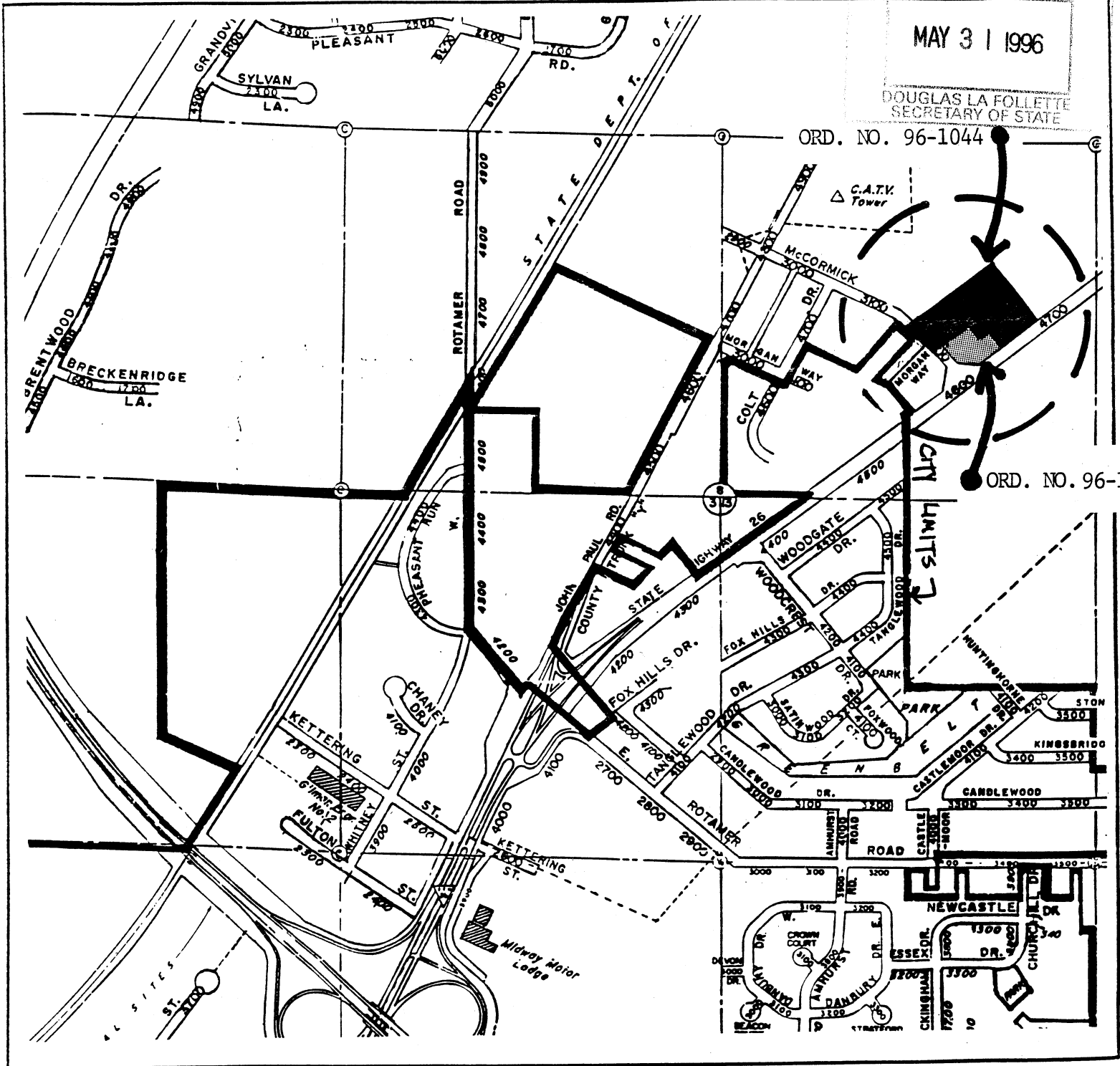
STATE OF WISCONSIN  
RECEIVED & FILED

MAY 3 | 1996

DOUGLAS LA FOLLETTE  
SECRETARY OF STATE

ORD. NO. 96-1044

ORD. NO. 96-1



LEGEND



Property proposed for annexation in Ordinance No. 96-1047.



Property proposed for annexation in Ordinance No. 96-1044.

DATE:

3/18/96

SCALE:

1"=1000'



NORTH