

CITY OF OCONTO FALLS

COUNTY OF OCONTO

Annexation and Plat Map

OFFICE OF THE SECRETARY OF STATE
State of Wisconsin

Filed: July 25, 1990

DOUGLAS LA FOLLETTE



SECRETARY OF STATE
WISCONSIN

Department of Transportation
Room 951
Hill Farm State Office Building
Madison WI

Attn: John Pamperin

Dear Sir:

Pursuant to Wis. Stats. 66.021/66.025, we are pleased to enclose, in duplicate, certificate and plat relating to annexation of territory adopted by the Common Council of the City of Oconto Falls, County of Oconto on July 10, 1990.

Sincerely,

A handwritten signature in black ink that reads "Douglas La Follette". The signature is written in a cursive style.

DOUGLAS LA FOLLETTE
Secretary of State

cc: Depts. of:

Administration
Development
Public Instruction
Revenue

Clerk
File

CITY OF OCONTO FALLS

Certificate of Documents:

STATE OF WISCONSIN)
:SS
COUNTY OF OCONTO)

GARY HALTAUFDERHEIDE, being first duly sworn,
deposes and says that he is the duly appointed, qualified and
acting City Clerk for the City of Oconto Falls, Wisconsin; that
he has read the foregoing copy of the original ordinance adopted
by the Common Council and that the same is a true, correct, and
complete copy thereof and that the same is in full force and
effect.

Dated July 10, 1990.

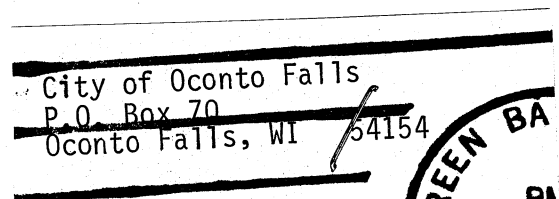
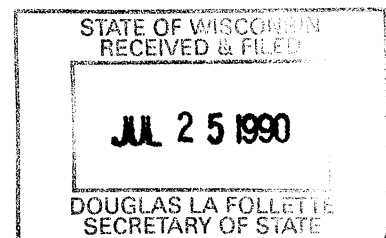

GARY HALTAUFDERHEIDE, CITY CLERK


Certification of Population:

The current population of the annexed area is two (2).

Dated July 10, 1990.


GARY HALTAUFDERHEIDE, CITY CLERK





ORDINANCE ADOPTED BY THE COMMON COUNCIL,
CITY OF OCONTO FALLS, AT ITS REGULAR
MEETING, JULY 10th, 1990.

The Common Council, City of Oconto Falls, Wisconsin,
do ordain as follows:

(1) That the following parcels of land (parcel #1
being entirely owned by Gary Schaal and parcel #2 being owned by the
City of Oconto Falls) be hereby annexed to the City of Oconto Falls
from the Town of Oconto Falls and that the same be zoned for
industrial purposes:

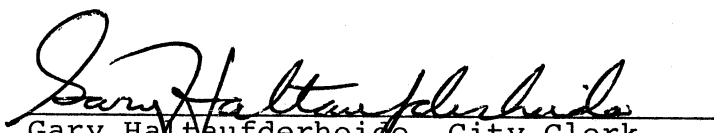
Parcel No. 1: The SE $\frac{1}{4}$ of the NW $\frac{1}{4}$ of Section 24,
Township 28 North, Range 19 East, except parts deeded in Vol. 401
of Records, page 501, Vol. 408 of Records, page 722, and Vol. 446
of Records, page 785. Also, except easements to Oconto Electric
Cooperative in Vol. 162 Deeds, page 66, and Vol. 402 of Records,
page 79, and except right-of-way grant to Michigan Wisconsin Pipeline
Company in Vol. 249 of Records, page 135, and except deed to Town of
Oconto Falls for town road purposes.

Parcel No. 2: The SW $\frac{1}{4}$ of the NW $\frac{1}{4}$ of Sec. 24, T.28N.,
R.19E. and the NW $\frac{1}{4}$ of the NW $\frac{1}{4}$ of said Sec. 24, except that part
thereof which is within the following described parcel: Commencing
at North 1/4 corner of said Sec. 24; thence due West, along the
North line of the NW $\frac{1}{4}$, a distance of 1239.05 feet to the point of
beginning; thence due South 417.43 feet; thence due West 626.14
feet; thence due North 417.43 feet; thence due East 626.14 feet to
the point of beginning, and reserving the North 33 feet of the said
NW $\frac{1}{4}$ of the NW $\frac{1}{4}$ for highway purposes; also excepting from the NW $\frac{1}{4}$ of
the NW $\frac{1}{4}$ the East 417.43 feet of the South 417.43 feet of the North
834.86 feet; also, reserving to the grantors, their heirs, personal
representatives and assigns an easement 15 feet wide extending along
the Easterly boundaries of both the SW $\frac{1}{4}$ of the NW $\frac{1}{4}$ and the NW $\frac{1}{4}$ of
the NW $\frac{1}{4}$ of said Sec. 24, commencing at the intersection with the
town road and extending, Northerly, to the parcel 417.43 feet by 417.43
feet heretofore described, for purposes of ingress and egress to such
parcel.

The foregoing ordinance was read by Alderman Jensen
who moved to suspend the rules and immediately adopt the same.
Seconded by Metzler.


Rollcall: Jensen, Vandembush, Kratz, Metzler, Kamke
and Nelson, all voting aye. Motion carried.

Dated July 10th, 1990.


Gary Haltaufderheide, City Clerk

MAP SHOWING

ANNEXATION OF PART OF THE N.W. $\frac{1}{4}$ OF SECTION 24, TOWN 28, NORTH RANGE 19E
 OCONTO COUNTY, WI.



Annexed territory is bounded by a heavy line.

