

TWO RIVERS
Manitowoc County

ANNEXATION OF TERRITORY

Adopted Mar. 5, 1956

AND PLAT

Sec. 62.07 (3)

State of Wisconsin,)
) ss.
Department of State.)

Received and filed this 8th
day of June, A. D. 1956.

Mrs. Glenn M. Wise
Secretary of State

6-1-56

CERTIFICATE OF ANNEXATION

We, John E. Dever, City Manager of the city of Two Rivers, Wisconsin, and Hilary J. Rath, City Clerk of the city of Two Rivers, Wisconsin, do hereby certify that the following territory:-

"A tract of land in the NE $\frac{1}{4}$ NE $\frac{1}{4}$ of Section 35, T. 20 N., R. 24 E. contained within the following boundaries:- Commencing at the southeast corner of said NE $\frac{1}{4}$ NE $\frac{1}{4}$ measure thence west along the south line of said NE $\frac{1}{4}$ NE $\frac{1}{4}$ a distance of one hundred ninety-eight feet (198') to the real point of commencement; measure thence north and parallel with the east line of said NE $\frac{1}{4}$ NE $\frac{1}{4}$ a distance of one hundred ninety-four feet (194'); thence due east eighteen feet (18'); thence north and parallel with the said east line a distance of three hundred feet (300'); thence due west a distance of one hundred fifty feet (150'); thence south and parallel with the said east line a distance of one hundred fifty feet (150'); thence due west a distance of two hundred ten feet (210'); thence south and parallel with the said east line to the south line of said NE $\frac{1}{4}$ NE $\frac{1}{4}$; thence east along said south line back to the real point of commencement."

has been annexed to the city of Two Rivers, Wisconsin, pursuant to an ordinance enacted by the common council of the city of Two Rivers, Wisconsin, March 5, 1956, signed by the City Manager on March 5, 1956, and published pursuant to law, the said territory was detached from the town of Two Rivers, county of Manitowoc, State of Wisconsin, and that the boundaries of the city of Two Rivers, Wisconsin, are now as follows:


Commence to measure at a point where the south line of Section 2, Township 19 North, Range 24 East intersects the shore line of Lake Michigan; measure thence west along the said south line of Section 2 to its intersection with the northerly boundary line of the highway right-of-way for State Trunk Highway 42; thence southeasterly along said northerly boundary line to its intersection with a southwesterly extension of the southeasterly boundary line of Roosevelt Avenue; thence northeasterly along said southwesterly extension to its intersection with said south line of Section 2; measure thence west along the said south line of Section 2 to its intersection with the northwesterly line of the established right-of-way of the C. & N. W. Ry.; thence southwesterly along said northwesterly right-of-way line to its intersection with the easterly line of the Northwest Quarter of the Northwest Quarter of Section 11, Township 19 North, Range 24 East; thence north along said easterly line to a point 756.85 feet south of the northeast corner of said Northwest Quarter of the Northwest Quarter; measure thence west and parallel with the southerly line of said northwest quarter of the northwest quarter a distance of 330 feet; thence southerly and parallel with the aforementioned easterly line to the said southerly line of said Northwest Quarter of the Northwest Quarter; thence easterly along said southerly line to its intersection with the aforementioned

northwesterly line of the C. & N. W. Ry. right-of-way; thence southwesterly along said northwesterly right-of-way line to its intersection with a line which is equidistant from the east and west lines of Government Lot No. 1 in Section 10, Township 19 North, Range 24 East; thence north along said line to the north line of said Government Lot No. 1; thence east along said north line to the west line of Section 11, Township 19 North, Range 24 East; thence north along said west line to the northwest corner of said Section 11; thence east along the north line of said Section 11 to the southwest corner of the Southwest Quarter of the Southeast Quarter of Section 2, Township 19 North, Range 24 East; measure thence north along the west line of said Southwest Quarter of the Southeast Quarter a distance of 330 feet; thence east to a point in the east line of said Southwest Quarter of the Southeast Quarter 330.3 feet north of the southeast corner thereof; thence north along said east line of said Southwest Quarter of the Southeast Quarter to the southeast corner of the Northwest Quarter of the Southeast Quarter of said Section 2; thence westerly along the south line of said Northwest Quarter of the Southeast Quarter to the southwest corner thereof; thence north along the west line of said Northwest Quarter of the Southeast Quarter to the north west corner thereof; continue thence along an extension of said west line of said Northwest Quarter of the Southeast Quarter a distance of 30.1 feet; thence easterly in a straight line to the northeast corner of said Northwest Quarter of the Southeast Quarter; thence north along the west line of the Southeast Quarter of the Northeast Quarter of Section 2, Township 19 North, Range 24 East to the northwest corner of said Southeast Quarter of the Northeast Quarter; thence east along the north line of said Southeast Quarter of the Northeast Quarter to the northeast corner thereof; thence north along the west line of Section 1, Township 19 North, Range 24 East and the west line of Section 36, Township 20 North, Range 24 East to the northwest corner of the Southwest Quarter of said Section 36; thence easterly along the north line of said Southwest Quarter a distance of 200 feet, m.o.l., to its intersection with the center-line of State Trunk Highway 147, also known as Forest Avenue; thence northwesterly along said center line of State Trunk Highway 147 a distance of 315 feet, m.o.l., to its intersection with the westerly line of said Section 36; thence north along the west line of said Section 36 to a point 655.28 feet south of the northwest corner of the Southwest Quarter of the Northwest Quarter of said Section 36; running thence west 297.8 feet to a point in the northeasterly line of said State Trunk Highway 147; thence in a northwesterly direction along said northeasterly line of said Highway 147 to its intersection with a line 218.5 feet south of and parallel with the northerly line of the Southeast Quarter of the Northeast Quarter of Section 35, Township 20 North, Range 24 East; thence west along said parallel line to the westerly line of the Southeast Quarter of the Northeast Quarter of said Section 35; thence south along said westerly line and a southerly extension thereof to the center of the West Twin River; thence westerly and northwesterly along said center-line of West Twin River to its intersection with the north and south quarter line of said Section 35; thence north along said north and south quarter line to the north line of said Section 35; continue thence north along the north and south quarter line of Section 26, Township 20 North, Range 24 East a distance of 32'; thence east and parallel with the line between said Sections 26 and 35 to the center-line of said State Trunk Highway 147; thence northwesterly along said center-line to its intersection with a line 324' north of and parallel with the south line of the N.E. $\frac{1}{4}$ SW $\frac{1}{4}$ of Section 26, Township 20 North, Range 24 East; thence East along said parallel line to the east line of said NE $\frac{1}{4}$ SW $\frac{1}{4}$; thence south along said east line to the


north line of the SW $\frac{1}{4}$ SE $\frac{1}{4}$ of said Section 26; thence east along said north line to the east line of said SW $\frac{1}{4}$ SE $\frac{1}{4}$; thence south along said east line thereof, and along the east line of the NW $\frac{1}{4}$ NE $\frac{1}{4}$ of Section 35, Township 20 North, Range 24 East to its intersection with the aforementioned center-line of State Trunk Highway 147; thence southeasterly along said center-line to a point 111 ft. southeast of the northerly line of the Southeast Quarter of the Northeast Quarter of Section 35, Township 20 North, Range 24 East; thence East to a point in the northeasterly line of said State Trunk Highway 147, which point is 111 ft. southeast of the said northerly line of the Southeast Quarter of the North-east Quarter of Section 35; thence northeasterly 90 feet to a point in said northerly line of the Southeast Quarter of the Northeast Quarter of Section 35; running thence east along said northerly line a distance of 510.88 feet; thence north and parallel with the east line of said Section 35 a distance of 344 feet; thence east 210 feet; thence north a distance of 150 feet; east a distance of 150 feet; north a distance of 210 feet; east a distance of 30 feet; north a distance of 202.5 feet; west a distance of 30 feet; north a distance of 410 feet to a point in the north line of said Section 35; thence west a distance of 13 feet; north a distance of 326 feet; west a distance of 40 feet; north a distance of 326 feet; east a distance of 233 ft. to the east line of Section 26, Township 20 North, Range 24 East; measure thence south along said east line of Section 26 a distance of 24.5 ft.; thence east and parallel with the south line of Section 25, Township 20 North, Range 24 East a distance of 660 ft.; thence south 264 ft.; thence west a distance of 407 ft.; thence south a distance of 561.5 feet to a point in a line 198 feet south of and parallel with the north line of Section 36, Township 20 North, Range 24 East; thence east along said parallel line a distance of 609.42 feet; thence northerly along a bearing North 2 $^{\circ}$ -45' -54" West a distance of 198 feet; continue thence northerly along a bearing North 1 $^{\circ}$ -43' -24" West a distance of 6.5 feet; thence east and parallel with the said north line of Section 36 to the West line of the East Twin River; thence in a southerly direction along said west line of the East Twin River to its intersection with a line bearing North 79 $^{\circ}$ -15' East, which line bisects Lot 5 in Block 8 in Still Bend Addition in said city of Two Rivers; thence northeasterly along said line bearing North 79 $^{\circ}$ -15' East to the center-line of said East Twin River; thence southeasterly along the center-line of said East Twin River to the north line of the Southeast Quarter of said Section 36, Township 20 North, Range 24 East; thence east along the north line of said Southeast Quarter to the northeast corner thereof; measure thence north along the east line of said Section 36 a distance of 220 feet; thence east and parallel with the north line of the Southwest Quarter of Section 31, Township 20 North, Range 25 East a distance of 170 feet; thence south and parallel with the west line of said Section 31 a distance of 220 feet to the said north line of the Southwest Quarter of Section 31; measure thence easterly along the north line of the Southwest Quarter of Section 31, Township 20 North, Range 25 East to the northeast corner of the Northwest Quarter of the Southwest Quarter of said Section 31; thence south along the east line of the Northwest Quarter of the Southwest Quarter and along the East line of the Southwest Quarter of the Southwest Quarter of said Section 31 to the south line of said Section 31 thence east along said south line of Section 31 to a point 66 feet east of the southwest corner of the southeast quarter of said Section 31, thence south 38 $^{\circ}$ East to the shore of Lake Michigan; thence southwesterly along the shore of Lake Michigan to the point of commencement.

Witness our hand and the official seal of the city of
Two Rivers, this 6th day of March, 1956.

City of Two Rivers, Wisconsin



City Manager



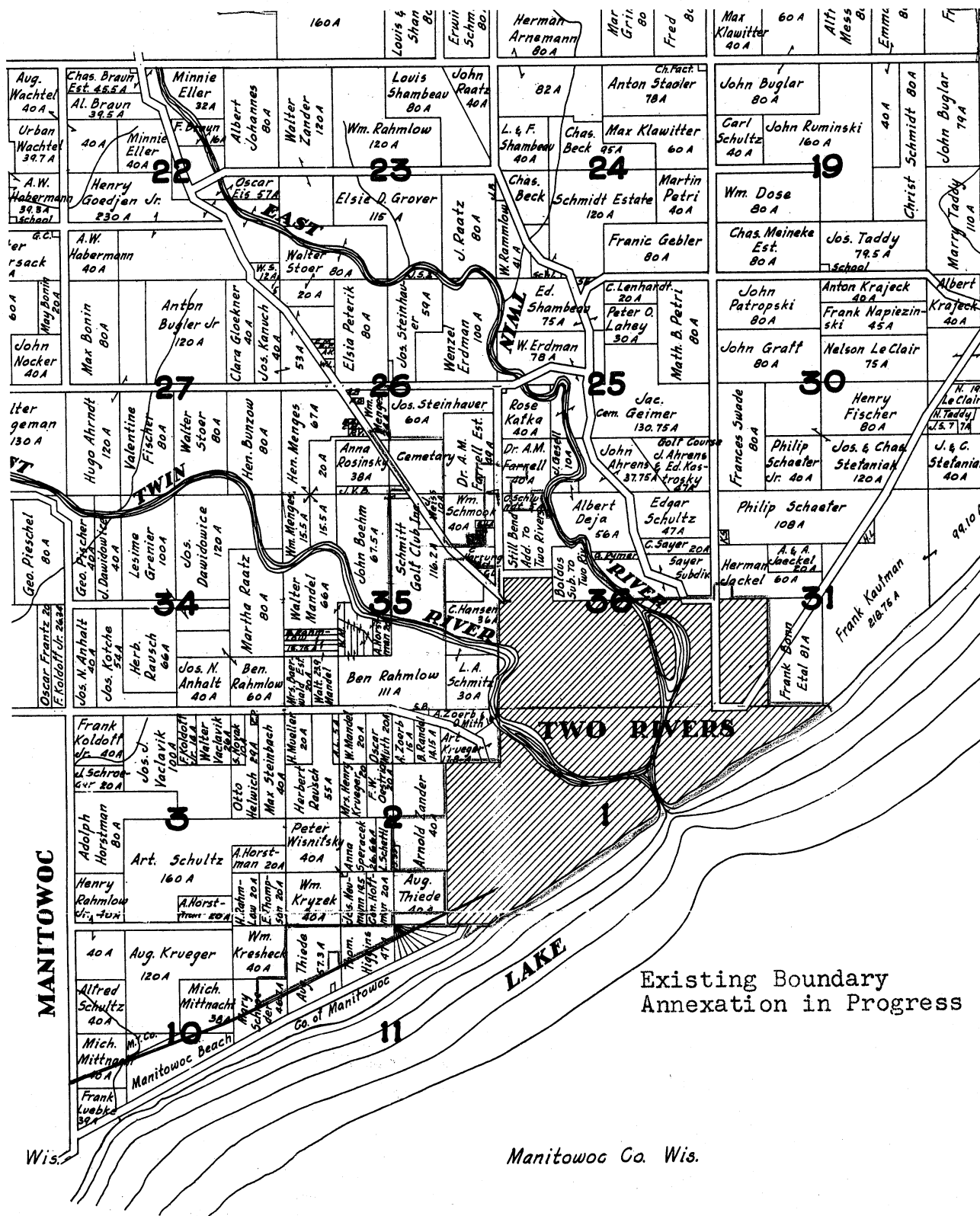
City Clerk

STATE OF WISCONSIN SS
DEPARTMENT OF STATE

RECEIVED AND FILED

JUN - 8 1956

MRS. GLENN M. WISE
SECRETARY OF STATE



Existing Boundary
Annexation in Progress

Manitowoc Co. Wis.