


Kiel  
Manitowoc County

ANNEXATION OF TERRITORY  
Oct. 1, 1968

State of Wisconsin )  
Department of State ) ss.

Received and filed this .....4th.....

day of .....March..... A.D. 19...69.

  
.....  
Secretary of State

4 copies

# CITY OF KIEL

STATE OF WISCONSIN 53042

Phone 414-894-2909


## CERTIFICATE OF ANNEXATION

I, Roy Duerrwaechter, City Clerk of the City of Kiel,  
County of Manitowoc and Calumet, State of Wisconsin, DO  
HEREBY CERTIFY that the following described territory  
was detached from the Town of Schleswig, County of  
Manitowoc and was annexed to the said City of Kiel,  
pursuant 66.021 of the Wisconsin Statutes, by an  
Ordinance adopted by the Common Council at a regular  
meeting held October 1, 1968

Dated October 3, 1968

STATE OF WISCONSIN  
DEPARTMENT OF STATE  
RECEIVED AND FILED

MAR 4 1969

  
Roy Duerrwaechter City Clerk

ROBERT C. ZIMMERMAN  
SECRETARY OF STATE

## PETITION FOR DIRECT ANNEXATION

July 10, 1966

TO: The City of Kiel, a Wisconsin Municipal Corporation  
Manitowoc County, Wisconsin

Joint School District No. 1, City of Kiel, Manitowoc and Calumet Counties, Towns of Schleswig, Eaton, Meeme, Centerville, Liberty, Manitowoc County, Town of New Holstein, Calumet County, Towns of ~~Kinne, Russell and Herman, Sheboygan County, Wisconsin~~, hereby petitions the City of Kiel, Manitowoc County, Wisconsin, to annex the territory described as:

Parcel 1: Part of the SW $\frac{1}{4}$  of the SE $\frac{1}{4}$  of Section 19, T.17N, R.21E., Town of Schleswig, Manitowoc County, Wisconsin and being described as follows: Commencing at the South  $\frac{1}{4}$  corner of Section 19, thence S 88°-27'-10" E 744.35 feet along the South line of said SE $\frac{1}{4}$ , thence N 0°-24'-45" W 455.56 feet, thence S 88°-29'-47" E 159.92 feet to the point of beginning, thence continuing S 88°-29'-47" E 103.47 feet, thence N 0°-24'-00" E 862.99 feet, thence N 88°-20'-48" W 121.66 feet, thence S 0°-24'-45" E 863.63 feet to the point of beginning.

Parcel 2: Part of the Southeast  $\frac{1}{4}$  of the Southwest  $\frac{1}{4}$  and part of the Northwest  $\frac{1}{4}$  of the Southeast  $\frac{1}{4}$  and part of the Southwest  $\frac{1}{4}$  of the Southeast  $\frac{1}{4}$  of Section 19, Town 17 North, Range 21 East, Town of Schleswig, Manitowoc County, Wisconsin, bounded and described as follows: Commencing at the South  $\frac{1}{4}$  corner of Section 19, thence North 0°-33'-53" East 458.08 feet along the North-South  $\frac{1}{4}$  line of said section to the point of beginning, thence continuing North 0°-33'-53" East 201.92 feet, thence North 88°-41'-10" West 330.00 feet, thence South 0°-33'-53" West 375.00 feet, thence North 88°-37'-43" West 797.93 feet, thence North 0°-33'-53" East 165.00 feet, thence North 88°-37'-43" West 200.00 feet to the West line of the Southeast  $\frac{1}{4}$  of the Southwest  $\frac{1}{4}$  of said Section, thence North 0°-33'-53" East 876.31 feet, thence South 88°-20'-48" East 1,320.35 feet to the North-South  $\frac{1}{4}$  line of said Section, thence North 0°-33'-53" East 648.14 feet, thence South 87°-47'-16" East 444.04 feet, thence South 19.00 feet, thence South 87°-47'-16" East 422.47 feet, thence South 0°-24'-45" East 1480.52 feet, thence North 88°-29'-47" West 891.43 feet to the point of beginning.

Parcel 3: Part of the SE $\frac{1}{4}$  of the SW $\frac{1}{4}$  of Section 19, Township 17 North, Range 21 East, Town of Schleswig, Manitowoc County, Wisconsin, and being described as follows: Commencing at the South  $\frac{1}{4}$  corner of said Section 19, thence North 0°-33'-53" East 458.08 feet (called North 0°-56' East 459.0 feet on the adjoining property) along the North-South  $\frac{1}{4}$  line to the point of beginning, thence continuing North 0°-33'-53" East 201.92 feet, thence

STATE OF WISCONSIN  
DEPARTMENT OF STATE  
RECEIVED AND FILED

MAR 4 1969

ROBERT C. ZIMMERMAN  
SECRETARY OF STATE

North  $88^{\circ}-41'-10''$  West 330.00 feet, thence South  $0^{\circ}-33'-53''$  West 200.83 feet, thence South  $88^{\circ}-29'-47''$  East 330.01 feet to the point of beginning.

Parcel 4: Part of the SE $\frac{1}{4}$  of the SW $\frac{1}{4}$  of Section 19, Township 17 North, Range 21 East, Town of Schleswig, Manitowoc County, Wisconsin described as follows: Commencing at the South  $\frac{1}{4}$  Corner of said Section 19, thence North  $88^{\circ}-41'-10''$  West 330.00 feet, thence North  $0^{\circ}-33'-53''$  East 285.00 feet, thence North  $88^{\circ}-37'-43''$  West 67.00 feet this to be the point of beginning, thence continuing North  $88^{\circ}-37'-43''$  West 70.00 feet, thence South  $0^{\circ}-33'-53''$  West 115.00 feet to a point on the North line of Lot 7, Block 2, William Zick Addition, thence South  $88^{\circ}-37'-43''$  East 70.00 feet to a point on the North line of Lot 1, Block 3 of said Addition, thence North  $0^{\circ}-33'-53''$  East 115.00 feet to the true point of beginning.

Parcel 5: The East Five (5) feet of Lot Seven (7) Block Two (2) William Zick Addition in the Southeast Quarter of the Southwest Quarter (SE $\frac{1}{4}$  SW $\frac{1}{4}$ ) of Section Nineteen (19), Township Seventeen (17) North, Range Twenty-one (21) East.

Parcel 6: The West Five (5) feet of Lot One (1) in Block Three (3) William Zick Addition in the Southeast Quarter of the Southwest Quarter (SE $\frac{1}{4}$  SW $\frac{1}{4}$ ) of Section Nineteen (19), Township Seventeen (17) North Range Twenty-one (21) East.

Parcel 7: All of Fourth (4th) Street in William Zick Addition in the Southeast Quarter of the Southwest Quarter (SE $\frac{1}{4}$  SW $\frac{1}{4}$ ) of Section Nineteen (19), Township Seventeen (17) North, Range Twenty-one (21) East and being described as commencing at the South  $\frac{1}{4}$  Corner of Section 19, thence North  $88^{\circ}-41'-10''$  West 402.00 feet along the south line of the SW $\frac{1}{4}$  of said Section 19, thence to the point of beginning, thence continuing North  $0^{\circ}-33'-53''$  East 170.00 feet, thence North  $88^{\circ}-37'-43''$  West 60.00 feet, thence South  $0^{\circ}-33'-53''$  West 170.00 feet to the South line of said SW $\frac{1}{4}$ , thence South  $88^{\circ}-41'-10''$  East 60.00 feet to the point of beginning.

Parcel 8: The South  $\frac{1}{2}$  of the Northeast  $\frac{1}{4}$  of the Southwest  $\frac{1}{4}$  of Section 19, Town 17 North, Range 21 East, Town of Schleswig, Manitowoc County, Wisconsin, being fenced and occupied as follows: Commencing at the South  $\frac{1}{4}$  corner of Section 19, thence North  $88^{\circ}-41'-10''$  West 1,320.50 feet along the South line of the Southwest  $\frac{1}{4}$  of Section 19, thence North  $0^{\circ}-33'-53''$  East 1,326.31 feet along the West line of the Southeast  $\frac{1}{4}$  of the Southwest  $\frac{1}{4}$  to the point of beginning, thence continuing North  $0^{\circ}-33'-53''$  East 662.14 feet, thence South  $88^{\circ}-20'-48''$  East 1,320.35 feet to the North-South  $\frac{1}{4}$  line of said section, thence South  $0^{\circ}-33'-53''$  West 662.14 feet along said  $\frac{1}{4}$  line, thence North  $88^{\circ}-20'-48''$  West 1,320.35 feet to the point of beginning.

Parcel 9: Part of the SW $\frac{1}{4}$  of the SE $\frac{1}{4}$  of Section 19, T.17N, R.21E, Town of Schleswig, Manitowoc County, Wisconsin, and being described as follows: Commencing at the South  $\frac{1}{4}$  Corner of Section 19, thence S  $88^{\circ}-27'-10''$  E 674.31 feet along the south line of said SE $\frac{1}{4}$  to the point of beginning, thence

N 0°-24'-45" W 458.56 feet parallel to 1st Street, if extended,  
thence S 88°-29'-47" E 70.04 feet, thence S. 0°-24'-45" E.  
458.56 feet parallel to said 1st street, if extended, thence  
N 88°-27'-10" W 70.04 feet to the point of beginning.

to the City of Kiel, Manitowoc County, Wisconsin.

The petitioner declares that Joint School District No. 1, City  
of Kiel, et al is the owner of all of the real estate in such territory  
proposed to be annexed by the filing of this petition.

~~\_\_\_\_\_~~  
This petition is filed pursuant to the provisions of Section  
66.021(4) and (12) of the Wisconsin Statutes.

Joint School District No. 1 of  
the City of Kiel, et al, by  
Authority of the School Board

By: \_\_\_\_\_

*Myron F. Toland*  
Myron F. Toland, Director

By: \_\_\_\_\_

*Carl Huber*  
Carl Huber, Clerk

Subscribed to and sworn before me  
this 10th day of July, 1968.

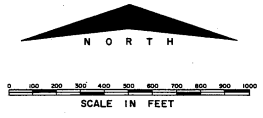
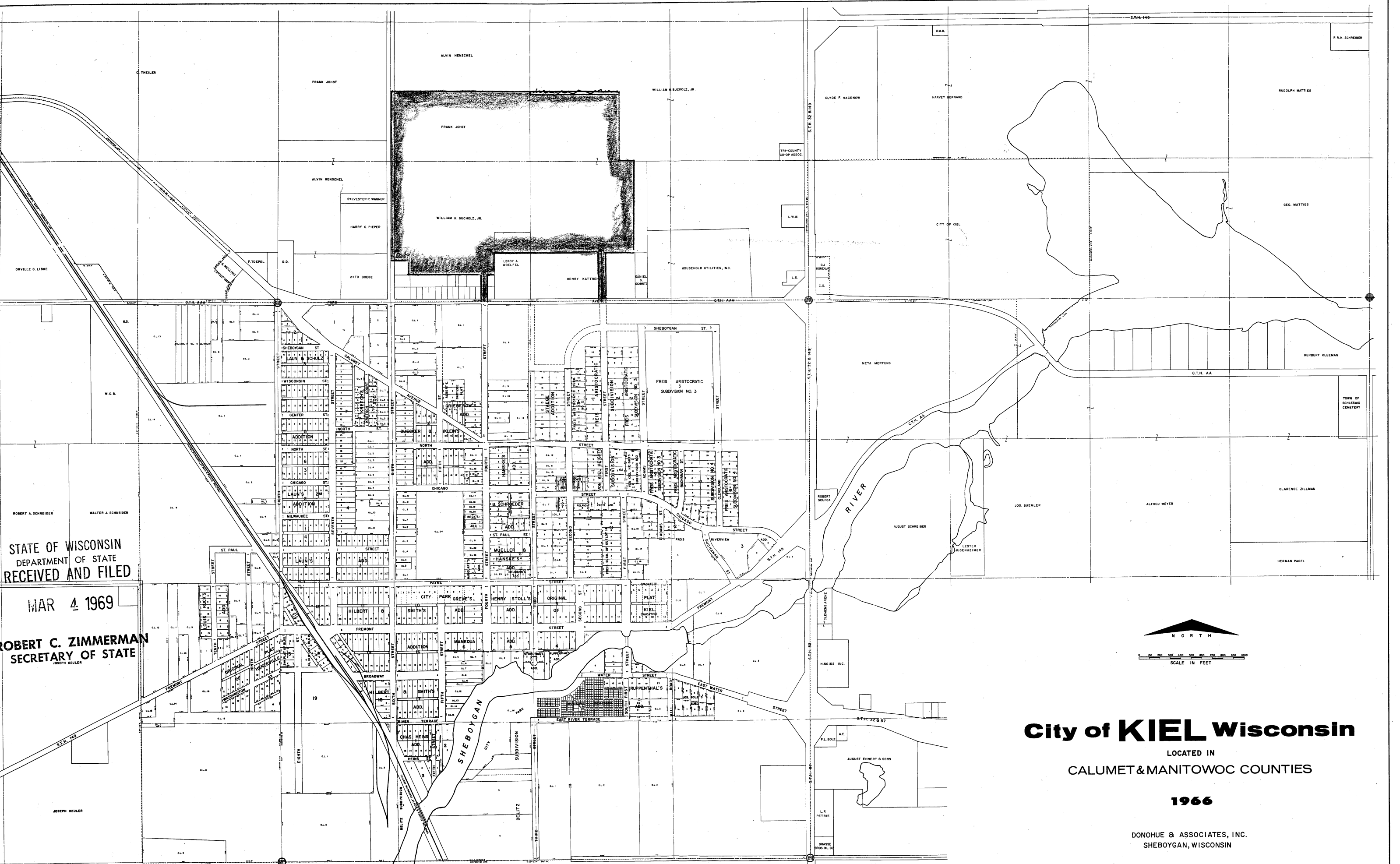
*Walter Timm*

Notary Public, County of  
Commission: 7-9-69

STATE OF WISCONSIN  
DEPARTMENT OF STATE  
RECEIVED AND FILED

MAR 4 1969

ROBERT C. ZIMMERMAN  
SECRETARY OF STATE  
JOSEPH KEULER



# City of KIEL Wisconsin

LOCATED IN  
CALUMET & MANITOWOC COUNTIES

1966

DONOHUE & ASSOCIATES, INC.  
SHEBOYGAN, WISCONSIN