

CITY OF KIEL

COUNTY OF MANITOWOC

ANNEXATION & PLAT MAP
ORDINANCE #378

OFFICE OF THE SECRETARY OF STATE
State of Wisconsin

FILED: AUGUST 4, 1992

CORRESPONDENCE/MEMORANDUM

Date: 8-3-92

To: John Pamperin
 Department of Transportation
 Room 951, Hill Farm State Office Bldg.

From: Secretary of State's Office
 Billie Zeien
 Government Records Division

Subject: Municipal filings re: Chapter 66, Wis. Stats.

File Ref: 119

Enclosed please find the following:

- Annexation
- Detachment
- Notice of Litigation
- Other: _____

City/Village of: Kiel

County of: Manitowoc

Land from Town/Village of: Schleswig

Ordinance #: 378

Adoption date: July 14, 1992


Population: 2

If you have any questions, please contact our office.

cc: Ralph Taylor, Dept of Revenue
 Paul Endres, Dept of Public Instruction
 George Hall, DOA/Energy & Intergovernmental Relations
 Bob Naylor, Dept of Administration
 Kate Lawton, DATCP
 Clerk
 File



July 31, 1992



Mr. Douglas J. LaFollette
Secretary of State
State Capitol Building
Madison, WI 53707

Dear Mr. LaFollette:

RE: AN ORDER ANNEXING TERRITORY TO THE CITY OF
KIEL, WISCONSIN.

I, Thomas G. Karls, Administrator of the City of Kiel,
hereby certify that the territory to be annexed to the
City of Kiel has a population of 2.


Sincerely,

A handwritten signature in cursive script that reads "Thomas G. Karls".

Thomas G. Karls
Administrator

TGK/pk

Enc: Annexation Certificate and Ordinance



ANNEXATION CERTIFICATE

I, Thomas G. Karls, Administrator of the City of Kiel, Counties of Manitowoc and Calumet, State of Wisconsin, DO HEREBY CERTIFY that the following described territory was detached from the Town of Schleswig, County of Manitowoc and was annexed to the said City of Kiel pursuant to Section 66.02(12) of the Wisconsin Statutes, by an ordinance adopted by the Common Council at a regular meeting held July 14, 1992. And said population of said territory is 2. And that the same is true and complete copy of said ordinance as adopted.

Dated this 31st day of July, 1992.


Thomas G. Karls, Administrator

Ordinance 378

The Common Council of the City of Kiel, Wisconsin, do ordain as follows:

Section 1: Territory Annexed. In accordance with Section 66.02 (12) of the Wisconsin Statutes, and the petition for annexation filed with the City Administrator, signed by the property owners of the area, the following described territory in the Town of Schleswig, Manitowoc County, Wisconsin, is annexed to the City of Kiel, Wisconsin:

Parcel 1: Parcel A of Certified Survey Map, Volume 1, Page 619, in NW 1/4 of the SE 1/4 Section 29, Town 17 North, Range 21 East. Total 1.70 acres.

AUG - 3 1902
UGLAS LA FOLLETTE
SECRETARY OF STATE

Parcel B of Certified Survey Map, Volume 1, Page 619, in NW 1/4 of the NE 1/4 of Section 29, Town 17 North, Range 21 East. Total 1.50 acres.

Parcel 2: SW 1/4 of the NE 1/4 of Section 29, Town 17 North, Range 21 East. Total 40 acres.

All of that part of the NW 1/4 of the SE 1/4 that lies South of the North R/W line of Rockville Road. Total 18 acres, Town of Schleswig, Manitowoc County, Wisconsin.


Parcel 3: North 3/4 of the SE 1/4 of the NE 1/4, except the North 16.5' of the East 351.9' of Section 29, Town 17 North, Range 22 East. Total 29.87 acres.

Part of the NE 1/4 of the NE 1/4, commencing from the SW corner of the NE, NE, thence North along the NE 1/4 of the NE 1/4 to the North line of Rockville Road, thence Easterly along the North line of Rockville Road to the East line of C.S.M. recorded in Volume 2, Page 105, thence South to a point that is 306.92', South of the South line of Rockville Road, thence Easterly 708.39' to a point that is 301.92' South of the South line of Rockville Road, thence North to the North R/W line of Rockville Road, thence East along said North line to a point that is 351.39' West of the East line of said Section 29, thence Southerly on a line that is 351.39' West of and parallel to the East line of said Section 29, thence Westerly to the point of beginning. Total 8.82 acres, Town of Schleswig, Manitowoc County, Wisconsin.

Parcel 4: N 3/4 of the NE 1/4 of the SE 1/4 of Section 29, Town 17 North, Range 21 East. Total 30 acres.

N 3/4 of the NW 1/4 of the SE 1/4 of Section 29, Town 17 North, Range 21 East. Total 30 acres.

S 1/4 of the SE 1/4 of the NE 1/4 of Section 29, Town 17 North, Range 21 East. Total 10 acres, Town of Schleswig, Manitowoc County, Wisconsin.



Section 2: Effect of Annexation. From and after the date of this ordinance the territory described in Section 1 shall be a part of the City of Kiel for any and all purposes provided by law and all persons coming or residing within such territory shall be subject to all ordinances, rules and regulations governing the City.

Section 3: Temporary Zoning Classification. (a) Upon recommendation of the Plan Commission the territory annexed to the City of Kiel, by this ordinance is temporarily designated to be part of the following district of the City for zoning purposes and subject to all provisions of the zoning ordinance of the City of Kiel relating to such district classifications and to zoning in the City.

Parcel 1 - R-1 Residential District
Parcel 2 - R-1 Residential District
Parcel 3 - R-1 Residential, R-3 Residential &
I-2 Light Industrial
Parcel 4 - I-2 Limited Industrial District

Section 4: Aldermanic District Designation. The territory described in Section 1 of this ordinance is hereby made part of the Second Aldermanic District, Ward Two of the City of Kiel, subject to the ordinances, rules and regulations of the City governing Districts and Wards.

Section 5: Severability. If any provisions of this ordinance is invalid or unconstitutional, or if the application of this ordinance to any person or circumstances is invalid or unconstitutional, such invalidity or unconstitutionality shall not effect the other provisions or applications of this ordinance which can be given effect without the invalid or unconstitutional provision or application.

Section 6. Effective Date. This ordinance shall take effect upon passage and publication as provided by law.

Thomas Keller
Thomas Keller, Mayor

STATE OF WISCONSIN
RECEIVED & FILED

AUG 13 1992

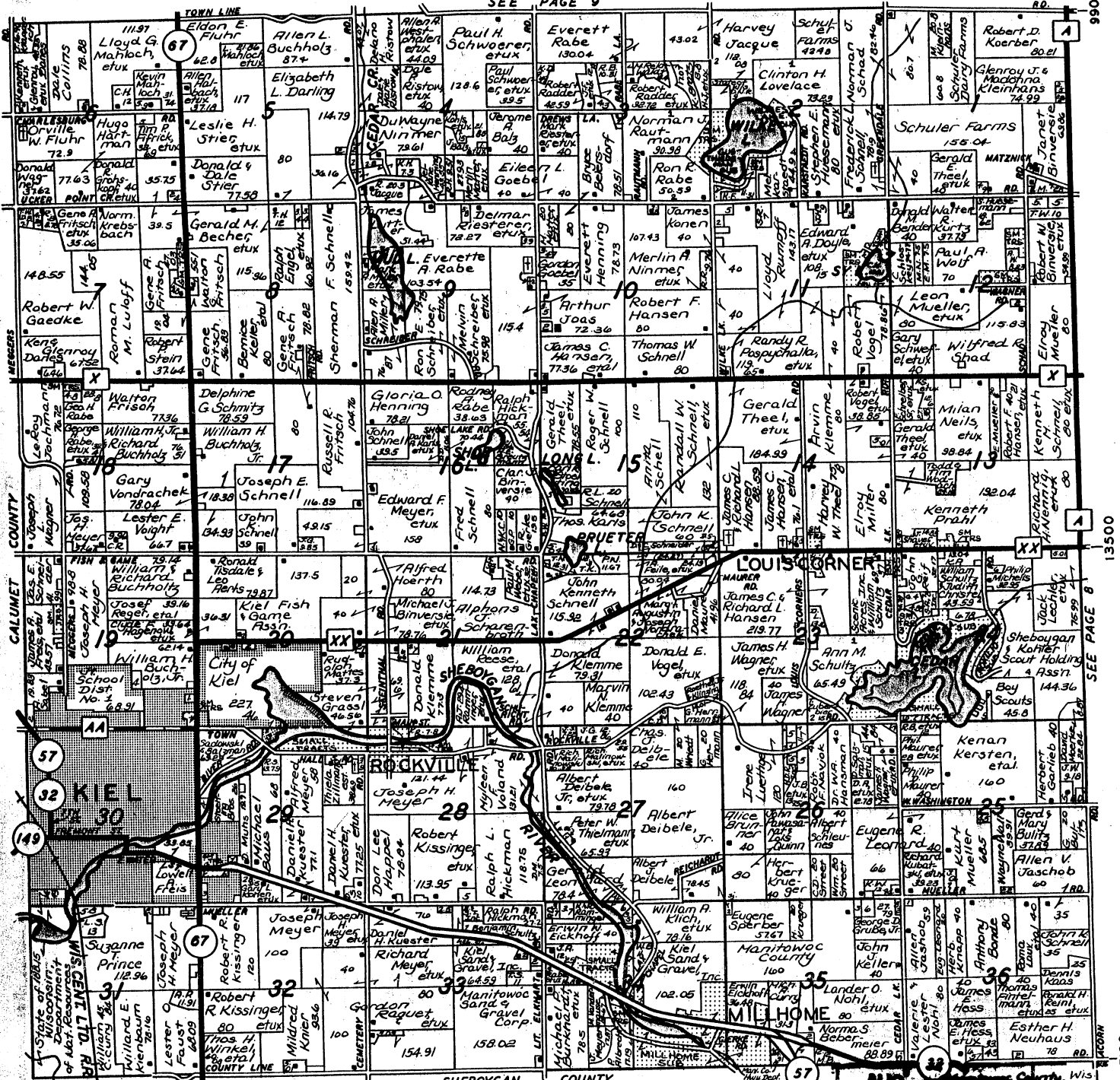
DOUGLAS LA FOLLETTE
SECRETARY OF STATE

ATTEST:

Thomas G. Karls
Thomas G. Karls, Administrator

Date Adopted: July 14, 1992
Date Published: July 23, 1992

SEE PAGE 9



© 1991 Rockford Map Pubs, Inc. 24600

21000

17400

DOUGLAS LA FOLLETTE
SECRETARY OF STATE



F&M Bank

514 Fremont Street • Kiel • 894-2257

Member FDIC and F&M Bancorporation

Serving your real estate & appraisal needs in Manitowoc County.

Kevin Ramminger
894-3131

Richard Ramminger
894-2511



626 Fremont Street
Kiel, Wisconsin 53042

894-3661