

Onalaska
Ka Crosse County

ANNEXATION OF TERRITORY

Ordinance #285

State of Wisconsin)
Department of State) ss.

Received and filed this 21st

day of August A.D. 19..76...

Douglas McFollette
.....
Secretary of State

IN THE MATTER OF THE

Annexation of the Ponding area fromthe Town of Medary to the City ofOnalaska

CERTIFICATE OF TRANSCRIPT


I, Donald E. Huggett, City Clerk for the City of
Onalaska, La Crosse County, Wisconsin, do hereby certify that I have
compared the annexed copy (s) of Ordinance #285, plat maps and do further
certify that the population is zero.

Resolution #7-75

with the original records preserved in said City Hall in the City of
Onalaska, and required by law to be in my custody, and that the same
is a correct transcript therefrom, and of the whole of said original
records.

(SEAL)

IN TESTIMONY WHEREOF, I have hereunto
subscribed my name and affixed the seal
of the City of Onalaska, La Crosse County,
Wisconsin, this 17th day of August,
19 76.



Donald E. Huggett, City Clerk
City of Onalaska, La Crosse County, Wisconsin

Handwritten: 8-7-75, 8-8-75

ORDINANCE NO. 285

An Ordinance to Annex a Parcel of
Land Lying and Being in the Town
Of Medary, La Crosse County, Wis-
consin, Being Part of Section 10,
Township 16, North, Range 7 West.

The Common Council of the City of Onalaska Do Ordain as Follows:

Section I: Proper petition having been presented to the Common
Council of the City of Onalaska praying for the annexation of the
following territory to wit:


A parcel of land in Section 10, T16N, R7W, in the SW1/4-NW1/4
and the NW1/4-SW1/4 thereof. Beginning at the SE corner of
the SW1/4-NW1/4 Sec. 10, T16N, R7W, thence west along the
south line thereof 150 feet; thence N 20° 00' W 120 feet;
thence N 63° 30' W 250 feet; thence west, parallel to the
south line of said SW1/4 of the NW1/4 a distance of 180 feet;
thence N 62° 00' W 285 feet; thence N 32° 00' W 130 feet;
thence N 2° 07' W 190 feet more or less to the south line of
the Leisso Addition extended west; thence N 32° 00' W to the
east right of way line of S.T.H. 157 as laid out and traveled
on June 1, 1975; thence S 2° 07' E along said right of way
line to a point on the north right of way line of I.H. 90 as
of June 1, 1975, thence easterly along said north right of
way line of I.H. 90 to the west 1/16 line of said Section 10,
thence north along the west 1/16 line of said Section 10 to
the point of beginning. Said parcel contains 12.6 acres more
or less.

to the City of Onalaska, Wisconsin, from the Town of Medary, La Crosse
County, Wisconsin, it is hereby ordained that the above described property
be, and the same is hereby annexed to the City of Onalaska, Wisconsin,
and it is further ordained that Section 1.02 of the Code of Ordinances
of the City of Onalaska entitled "Corporate Limits Description" is hereby
amended to include the above described property within the corporate
limits of the City of Onalaska, Wisconsin.

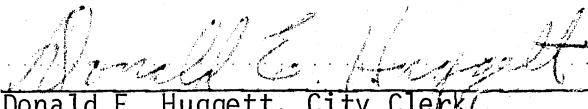
Section II: Section 1.01 of the Code of Ordinances of the City
of Onalaska entitled "Ward Boundaries" and especially subsection (3)
entitled "Third Ward" is hereby amended to include the above described
property within the boundaries of the Third Ward, the same is hereby
made a part thereof.

Section III: The above described property is hereby zoned A-1, Agricultural District, and all of the provisions of the Code of Ordinances of the City of Onalaska governing A-1, Agricultural Districts, shall apply hereto. Such A-1, Agricultural Zoning, shall continue until the Zoning Ordinance of the City of Onalaska is amended as described in Section 62.23 (7)(d) of the Wisconsin Statutes.

Section IV: This ordinance shall take effect and be in force from and after its passage and publication.




Earl W. Phillips, Mayor



Donald E. Huggett, City Clerk

APPROVED: 8-12-75
PASSED: 8-12-75
PUBLISHED: 9-11-75.



Ordinance
#285

STH. 157

EAST R/W STH 157

S 89° 07' E

FRANCIS A.
FAAS

ESTHER DRIVE

100'	5	LEISSE ADDITION
100'	2	
100'	1	
86'	193.01'	

12.6 ACRES ±

PROPOSED ANNEXATION

PONDING AREA

CITY OF ONALASKA ENGINEERING DEPT.

11-22-74

1" = 100'



SW 1/4 NW 1/4
10-16-7

N 2° 07' W 130'

N 13° 00' E 110'

N 62° 00' W 185'

WEST 180'

N 63° 30' W 230'

N 10° 00' E 100'

WEST 150'

I-90 R/W

INTERSTATE 90