

CITY OF PLYMOUTH

COUNTY OF SHEBOYGAN

ANNEXATION ORDINANCE NO. 18 OF 1999
& PLAT MAP

OFFICE OF THE SECRETARY OF STATE
State of Wisconsin

FILED AUGUST 30, 1999

CERTIFICATION


STATE OF WISCONSIN)
COUNTY OF SHEBOYGAN)
CITY OF PLYMOUTH)

I, Charlene August, Acting Clerk of the City of Plymouth, do hereby certify that the attached Ordinance No. 18 of 1999 is a true and exact copy of said Ordinance passed by the Common Council of the City of Plymouth, County of Sheboygan, State of Wisconsin, at their regular meeting held on August 10, 1999.

Dated at Plymouth, Wisconsin this 10h day of August, 1999.

Signed: Charlene August
Acting City Clerk

Population: 0



CITY OF PLYMOUTH

CHAPTER NO. 18 ORDINANCES OF 1999

An Ordinance detaching lands from the Town of Plymouth and annexing the same to the City of Plymouth and establishing zoning therefore

THE COMMON COUNCIL OF THE CITY OF PLYMOUTH DOES HEREBY ORDAIN AS FOLLOWS:

SECTION 1: Upon recommendation of the Plan Commission, the following described lands are hereby detached from the Town of Plymouth and annexed to the City of Plymouth, to-wit:

A part of the NW1/4, NE1/4 and SW1/4 of the NE Quarter of Section 26, Township 15 North, Range 21 East, Town of Plymouth, Sheboygan County, Wisconsin, containing 48.07 acres of land and more particularly described as follows:
Commencing at the N1/4 corner of the NE Quarter of said Section 26; thence N89°-41'-38"E 850.00 feet along the north line of said NE Quarter to the point of beginning of the lands herein described; thence continue N89°-41'-38"E along said north line 642.99 feet to the east line of lands formerly known as the Hogue property; thence S00°-23'-13"E 418.00 feet along the east line of said property to the SE corner thereof; thence S89°-41'-38"W 180.00 feet along the south line of said property to the east line of the NW1/4 of said NE Quarter; thence S00°-23'-13"E 2210.50 feet along said east line to the south line of said NE1/4; thence S89°-44'-06"W 1312.34 feet along said south line to the SW corner of said NE1/4; thence N00°-24'-04"W 944.58 feet along the west line of said NE1/4 to the south line of Lot 2 of that Certified Survey Map recorded in Volume 14, Pages 238-239, Doc. #1492562 of Sheboygan County Records; thence N89°-41'-38"E 850.00 feet along said south line to the SE corner thereof; thence N00°-24'-04"W 1683.00 feet along the east line of said Certified Survey Map extended to the point of beginning heretofore described. This description includes any and all easement rights heretofore described and recorded. EXCEPTING The West 33 feet and the South 50 feet thereof.


SECTION 2: Said lands shall be included in the Third Aldermanic District of said City of Plymouth.

SECTION 3: This ordinance shall be in full force and effect from and after its passage and publication as provided by law. The City Clerk is directed to record a certified copy of this ordinance in the office of the Register of Deeds for Sheboygan County, Wisconsin.


Passed: August 10, 1999

CITY OF PLYMOUTH


William B. Kiley, Mayor


Charlene August, Acting Clerk

NOTE: Ordinance must be adopted by 2/3 vote within 120 days of filing of Petition for Annexation by Wis. Stat §66.021(7)



WIS*