

KENOSHA, Kenosha County

ANNEXATION OF TERRITORY

&

PLAT MAP

OFFICE OF THE SECRETARY OF STATE
State of Wisconsin

STATE OF WISCONSIN
DEPARTMENT OF STATE
RECEIVED AND FILED

NOV 27 1978

DOUGLAS LAFOLLETTE
SECRETARY OF STATE



DEPARTMENT OF THE CITY CLERK-TREASURER

GAIL F. PROCARIONE, CLERK-TREASURER

November 22, 1978

The Honorable Douglas LaFollette
Secretary of State
State Office Building
Madison, Wisconsin 53700

Re: Annexation 7.97 Acres, More or
Less, from Township of Pleasant
Prairie, Kenosha County, Wis.
(Holmes/Williams Petition)

Dear Mr. LaFollette:

Enclosed is a copy of the Certificate, Plat and Legal description, Ordinance 87-78, and the Certificate of Population relative to the above annexation.

Annexation of the territory by Ordinance duly adopted by the Kenosha Common Council at its regular meeting held October 16, 1978.

Sincerely,

THE CITY OF KENOSHA

Gail F. Procarione
Gail F. Procarione,
City Clerk-Treasurer

nr

Encl

STATE OF WISCONSIN
DEPARTMENT OF STATE
RECEIVED AND FILED

NOV 27 1978

DOUGLAS LAFOLLETTE
SECRETARY OF STATE


ANNEXATION (Holmes/Williams)

CERTIFICATE OF ANNEXATION (SECTION 66.021 (8)(2) WISCONSIN STATUTES

I, Gail F. Procarione, City Clerk of the City of Kenosha, Wisconsin, do hereby certify that on the 16th day of October, 1978, the Kenosha Common Council by Ordinance duly adopted, did annex to the City of Kenosha, territory in the Township of Pleasant Prairie, Wisconsin.

I further certify that annexed thereto and made a part hereof is a true and correct legal description and plat of the territory so annexed.

Dated this 24th day of November 1978



Gail F. Procarione, City Clerk-Treasurer
Kenosha, Wisconsin

S E A L

STATE OF WISCONSIN
DEPARTMENT OF STATE
RECEIVED AND FILED

NOV 27 1978

DOUGLAS LAFOLLETTE
SECRETARY OF STATE




DEPARTMENT OF THE CITY CLERK-TREASURER

GAIL F. PROCARIONE, CLERK-TREASURER

CERTIFICATE OF POPULATION

Re: Annexation - Town of Pleasant
Prairie, City of Kenosha
(Holmes/Williams)

I, Gail F. Procarione, City Clerk of the City of Kenosha, County of Kenosha, State of Wisconsin, do hereby certify that the population of the area annexed to the City of Kenosha with the passage of City of Kenosha Annexation Ordinance 87-78 dated October 16, 1978 was two (2).



Gail F. Procarione, City Clerk-Treasurer
Kenosha, Wisconsin

S E A L

STATE OF WISCONSIN
DEPARTMENT OF STATE
RECEIVED AND FILED
NOV 27 1978
DOUGLAS LAFOLETTE
SECRETARY OF STATE

ANNEXATION ORDINANCE

STATE OF WISCONSIN
DEPARTMENT OF STATE
RECEIVED AND FILED

ORDINANCE NO. 87 19 78.

NOV 27 1978

BY: THE MAYOR

DOUGLAS LAFOLLETTE
SECRETARY OF STATE

Annexing to the City of Kenosha, Wisconsin, Territory in the Town
of Pleasant Prairie, Kenosha County, Wisconsin:

The Common Council of the City of Kenosha, Wisconsin, do ordain as follows:

Section One: Territory Annexed. In accordance with

- (a) Section 66.021 of the Wisconsin Statutes, and
- (b) The petition for direct annexation filed with the
City Clerk on the 6th day of September, 1978,
signed by all of the owners of the land in area
within such territory;

and it having been determined that such proposed annexation is in the public interest
by:

- (a) The City Plan Commission of Kenosha,
- (b) The Common Council of the City of Kenosha;

and it having been determined by the State Director of Regional Planning that such
proposed annexation is not against public policy, as shown by the determination of
public interest dated September 8, 19 78, and on file in the City Clerk's
office;

the following described territory in the Town of Pleasant Prairie, Kenosha
County, Wisconsin is hereby annexed to the City of Kenosha, Wisconsin:

Part of Lots 9 and 10 in Oakland Subdivision, a subdivision of record in the Southwest Quarter of Section 13, Town 1 North, Range 22 East of the Fourth Principal Meridian, lying and being in the Town of Pleasant Prairie, Kenosha County, Wisconsin and more particularly described as follows:

Beginning on the present South Corporate limits of the City of Kenosha, on the North line of said Quarter Section at a point 652.12 feet N 87°16' W from the Northeast corner of said Quarter Section; thence continue N 87°16' W along the North line of said Quarter Section and along the South corporate limits of the City of Kenosha, 525.57 feet; thence South 0°07'30" E 233.03 feet; thence North 87°16'00" W 147.03 feet and to the West line of lot 9; thence South 0°07'30" E along the West line of lots 9 and 10 426.90 feet and to the Southwest corner of lot 10; thence South 87°32'30" E along the South line of lot 10 622.33 feet and to the Southeast corner of said lot; thence North 0°07'30" W along the East line of said lot, which is the West line of 32nd Avenue 123.60 feet; thence North 87°32'30" W 145.00 feet; thence North 0°07'30" W 100.00 feet; thence South 87°32'30" E 145.00 feet to the East line of said lot 10; thence North 0°07'30" W along the East line of said lot 104.80 feet to the Northeast corner thereof; thence North 87°32'30" W along the North line of said lot 250.00 feet; thence North 0°07'30" W 100.00 feet; thence South 87°32'30" E 300.05 feet to the East line of 32nd Avenue; thence North 0°07'30" W along said East line 228.38 feet to the point of beginning; containing 7.97 acres, more or less.

STATE OF WISCONSIN
DEPARTMENT OF STATE
RECEIVED AND FILED

NOV 27 1978

DOUGLAS LAFOLLETTE
SECRETARY OF STATE

Section Two: Effect of Annexation. From and after the date of this ordinance the territory described in Section One shall be a part of the City of Kenosha for any and all purposes provided by law, and all persons coming or residing within such territory shall be subject to all ordinances, rules and regulations governing the City of Kenosha;

Section Three: Ward and Precinct Designation. The territory described in Section One of this ordinance is hereby made a part of the 2nd ^{Ward} ~~precinct~~ of the 16th ^{District} ~~ward~~ of the City of Kenosha, subject to the ordinances, rules and regulations of the City governing wards and precincts.

Section Four: Severability. If any provision of this ordinance is invalid or unconstitutional, or if the application of this ordinance to any person or circumstances is invalid or unconstitutional, such invalidity or unconstitutionality shall not affect the other provisions or applications of this ordinance which can be given effect without the invalid or unconstitutional provision or application.

Section Five: Effective Date. This ordinance shall take effect upon passage and publication as provided by law.

Adopted this 16th day of October, 19 78,
by 2/3rds vote of the elected members of the Council.

STATE OF WISCONSIN
DEPARTMENT OF STATE
RECEIVED AND FILED

NOV 27 1978

DOUGLAS LAFOLLETTE
SECRETARY OF STATE

Attest: Gail F. Procarione City Clerk

Approved: Paul Saftig Mayor

Date: October 17, 1978

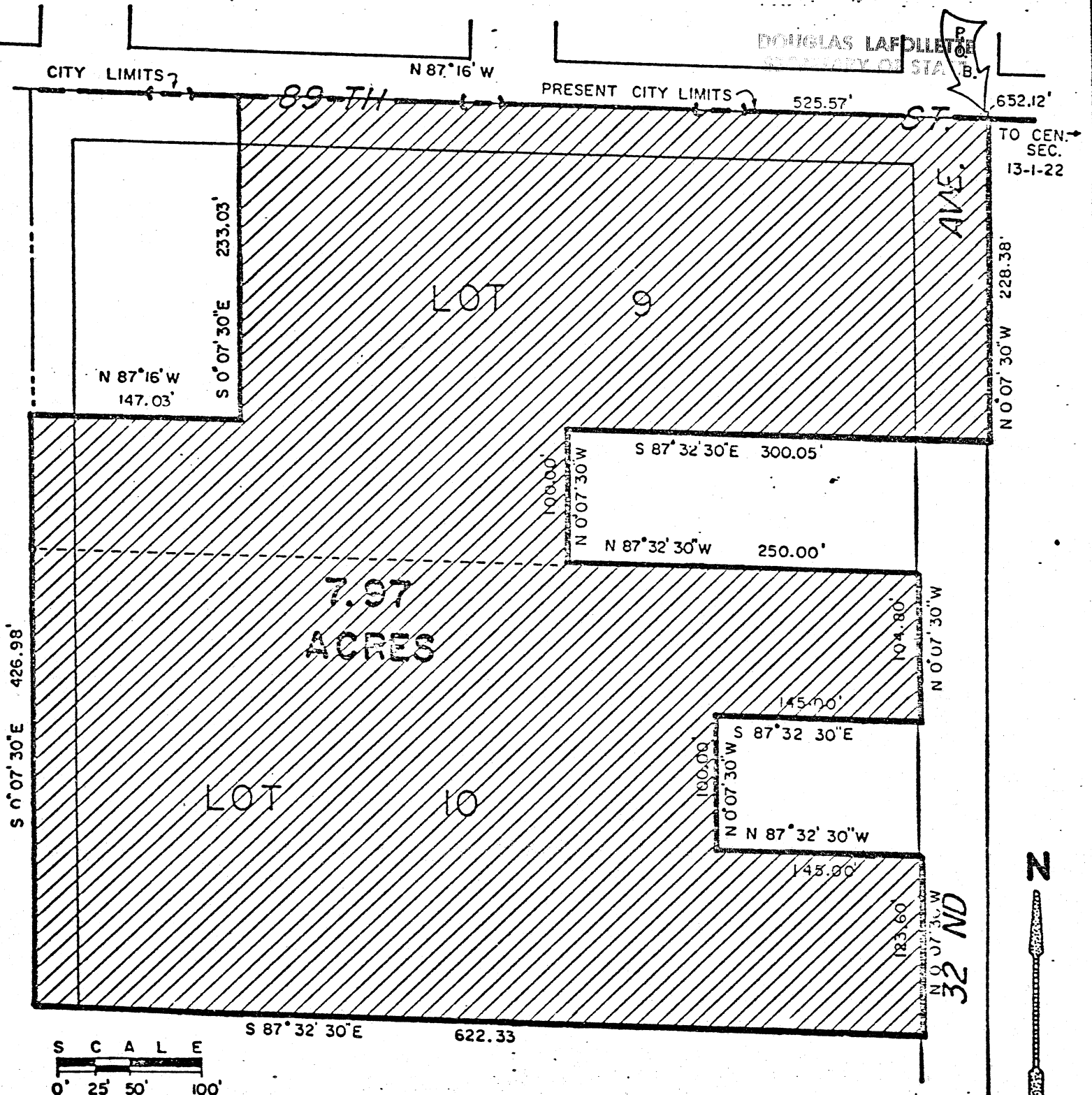
CITY OF KENOSHA
DISTRICT MAP

ANNEXATION ORDINANCE

SUPPLEMENT NO. _____ ACCOMPANYING ORDINANCE NO. **NOV 27 1978**

STATE OF WISCONSIN
DEPARTMENT OF STATE
RECEIVED AND FILED

DOUGLAS LAFOLLETTE
REGISTERED SURVEYOR



SCALE
0' 25' 50' 100'

AREA PETITION TO BE ANNEXED INDICATED
BY CROSSHATCHING