

City of Arcadia

County of Trempealeau

Annexation and plat

OFFICE OF THE SECRETARY OF STATE
State of Wisconsin

Filed May 9, 1994

MEMORANDUM

OFFICE OF THE SECRETARY OF STATE STATE OF WISCONSIN

Date: 5-19-94

From: Government Records Division
Ginny Bormann, Records Specialist
30 West Mifflin Street, 10th Floor
P. O. Box 7848
Madison, WI 53707-7848

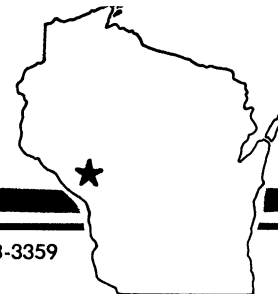
To: Mary Marsden
Department of Transportation
Room 951, Hill Farm State Office Bldg.

RE: Municipal filing distribution

Attached please find a municipal filing submitted to the Office of the Secretary of State pursuant to Chapter 66, Wis. Stats.

cc: Frank Humphrey, Dept of Revenue
Paul Endres, Dept of Public Instruction
George Hall, DOA/Energy & Intergovernmental Relations
Bob Naylor, Dept of Administration
Kate Lawton, DATCP
Clerk
File

CITY OF ARCADIA




203 West Main St., Arcadia, WI 54612 • Phone: 608-323-3359

May 6, 1994

JEANNINE DAVIS

City Clerk - Treasurer

Secretary of State
30 W. Mifflin Street
9th Floor
Madison, WI 53703



Dear Sirs:

As is required by law, enclosed herewith you will find a certified copy of an ORDINANCE ANNEXING TERRITORY TO THE CITY OF ARCADIA, WISCONSIN, a copy of the plat map showing the territory annexed and a copy of the ANNEXATION CERTIFICATE CONCERNING POPULATION.

Sincerely,

A handwritten signature in cursive script that reads "Jeannine Davis". The signature is written in dark ink and is positioned above the printed name and title.

JEANNINE DAVIS
City Clerk


Enclosures

CERTIFICATE

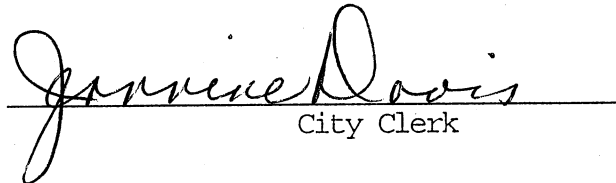
STATE OF WISCONSIN

SS

TREMPEALEAU COUNTY




This is to certify that the foregoing "Ordinance Annexing Territory to the City of Arcadia, Wisconsin" was duly presented and passed at a regular meeting of the Common Council of the City of Arcadia held at the City Hall in said City on the 5th day of May, 1994, and that the foregoing is a true and correct copy of said "Ordinance Annexing Territory to the City of Arcadia, Wisconsin" so passed by unanimous vote being more than two-thirds of the members of the Common Council.


City Clerk

CITY SEAL

ORDINANCE ANNEXING TERRITORY TO
THE CITY OF ARCADIA, WISCONSIN



The Common Council of the City of Arcadia, Wisconsin do ordain as follows:

SECTION ONE: TERRITORY ANNEXED: In accordance with s. 66.021 of the Wisconsin Statutes, and the Petition for Direct Annexation by unanimous approval filed with the City Clerk on the 5th day of May, 1994, the Exhibit A territory in the Town of Arcadia, Trempealeau County, Wisconsin, is annexed to the City of Arcadia, Wisconsin, a municipal corporation, located within the confines of the County of Trempealeau and State of Wisconsin.

SECTION TWO: SUFFICIENCY OF PETITION. The City Council of the City of Arcadia, Wisconsin, determines that the Petition for Annexation of the above-described territory is a sufficient and legal petition conforming with the requirement of s. 66.021 of the Wisconsin Statutes.

SECTION THREE: EFFECTIVE ANNEXATION. From and after the date of this ordinance, the territory described in SECTION ONE shall be a part of the City of Arcadia for any and all purposes provided by law and all persons coming in or residing within such territory shall be subject to all ordinances, rules and regulations governing City of Arcadia.

SECTION FOUR: WARD. The territory described in SECTION ONE is hereby made a part of the first ward.


SECTION FIVE: SEVERABILITY. If any provision of this Ordinance is invalid or unconstitutional, or if the application of this Ordinance to any person or circumstances is invalid or unconstitutional, such invalidity or unconstitutionality shall not affect the other provisions or applications of this Ordinance which can be given effect without the invalid or unconstitutional provision or application.

SECTION SIX: ZONING. Pursuant to s. 66.021(7) (a) of the Wisconsin Statutes, and consistent with the recommendation of the City Plan Commission, the territory described in SECTION ONE is hereby temporarily designated Industrial until the City Zoning Ordinance is amended as prescribed by law.

SECTION SEVEN: EFFECTIVE DATE. This ordinance shall take effect upon passage and publication as provided by law.

CITY OF ARCADIA


BY: _____
Gary Bautch, Mayor



ATTEST: _____
Jeannine Davis, City Clerk

Date adopted: May 5, 1994

EXHIBIT A



A parcel of land being part of Government Lot 6 of Section 31, Township 21 North, Range 9 West, Town of Arcadia, Trempealeau County, Wisconsin, described as follows:

All that part of said Government Lot 6 being westerly of the following described line.

Commencing at the southeast corner of said Section 31. Thence North $89^{\circ}49'05''$ West 1,441.41 feet along the south line of said Section 31 to the Point of Beginning of this described line.

Thence North $23^{\circ}46'38''$ West 1,237.96 feet more or less to the north line of said Government Lot 6 at the Trempealeau River and the termination of this said line.

Parcel contains 28 acres more or less.


Subject to any easements of record.

ANNEXATION CERTIFICATE CONCERNING POPULATION

STATE OF WISCONSIN

SS

TREMPEALEAU COUNTY




Jeannie Davis, the City Clerk for the City of Arcadia, Trempealeau County, Wisconsin, makes this Certificate pursuant to Sec. 66.021(8) (a) Wis. Stats. and certifies as follows:

1. That the real estate described on the attached Exhibit A was annexed to the City of Arcadia by ORDINANCE adopted on the 5th day of May, 1994; and
2. That the present population of the annexed territory is zero (0) persons.

Certified to this 5th day of May, 1994.


CITY OF ARCADIA

BY:


City Clerk

CITY SEAL

EXHIBIT A



A parcel of land being part of Government Lot 6 of Section 31, Township 21 North, Range 9 West, Town of Arcadia, Trempealeau County, Wisconsin, described as follows:

All that part of said Government Lot 6 being westerly of the following described line.


Commencing at the southeast corner of said Section 31. Thence North $89^{\circ}49'05''$ West 1,441.41 feet along the south line of said Section 31 to the Point of Beginning of this described line.

Thence North $23^{\circ}46'38''$ West 1,237.96 feet more or less to the north line of said Government Lot 6 at the Trempealeau River and the termination of this said line.

Parcel contains 28 acres more or less.

Subject to any easements of record.

PARCEL TO BE ANNEXED



EXISTING CITY BOUNDARY

GOV'T LOT 2

SCALE 1" = 200'

V. 344 P. 422

GOV'T LOT 6

V. 333 P. 358

N 1/2 - NE 1/4
SECTION 1 T 20N R 10W

PROPOSED R.R. BRIDGE
1600' WEST OF TIF
DISTRICT LINE.

EXISTING CITY
BOUNDARY

