
EAGLE RIVER, VILAS COUNTY

ANNEXATION OF TERRITORY

&

PLAT MAP

OFFICE OF THE SECRETARY OF STATE
State of Wisconsin

STATE OF WISCONSIN
RECEIVED AND FILED

SEP 17 1980

VEL PHILLIPS
SECRETARY OF STATE

AN ORDINANCE ANNEXING TERRITORY TO THE CITY
OF EAGLE RIVER, WISCONSIN

The Common Council of the City of Eagle River, Vilas County, Wisconsin, do ordain as follows:

SECTION 1: Territory Annexed - In accordance with Section 66.021 of the Wisconsin Statutes of 1965, and the unanimous petition for direct annexation filed with the City Clerk on the 18th day of May, 1977, signed by the owners of the land in the territory, the following described territory in the Town of Lincoln, Vilas County, Wisconsin, is annexed to the City of Eagle River, Wisconsin:

Part of the NE 1/4 of the NW 1/4 of Section 28, Township 40 North, Range 10 East, described as follows:

From the southwest corner of the NW 1/4 of the NW 1/4 of Section 28 proceed east along the one-sixteenth (1/16) line a distance of 1993.8 feet, said point is the same point indicated on Northwoods Surveyors Map 6-28-4010 dated 6/1971 as a distance of 1990.1 feet (1315.6 + 674.5); thence retracing west along the one-sixteenth (1/16) line a distance of 30 feet; thence north at a right angle a distance of 60 feet to the PLACE OF BEGINNING; thence west at a right angle a distance of 100 feet; thence north at a right angle a distance of 363 feet; thence east at a right angle a distance of 100 feet; thence south at a right angle a distance of 363 feet to the place of beginning.

SECTION 2: Effect of Annexation - From and after the date of this ordinance the territory described in Section 1 shall be a part of the City of Eagle River for any and all purposes provided by law and all persons coming or residing within such territory shall be subject to all ordinances, rules, and regulations governing the City of Eagle River.

SECTION 3: Temporary Zoning Classification - (a) Upon recommendation of the Plan Commission, the territory annexed to

the City of Eagle River by this ordinance is temporarily designated to be part of the following districts of the City of Eagle River for zoning purposes and subject to all provisions of Ordinance No. 12 of the City of Eagle River relating to such district classifications and to zoning in the City of Eagle River:

(b) The boundaries of these designated districts are established as shown on the map filed in the office of the City Clerk entitled "Supplemental District Map, Eagle River, Wisconsin, dated March, 1939, with revisions."

(c) The Plan Committee is directed to prepare an amendment to the zoning ordinance setting forth permanent classifications and regulations for the zoning of the annexed area and to submit its recommendations to the council not later than the 1st day of September, 1977.

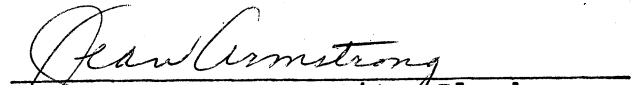
SECTION 4: Ward Designation - The territory described in Section 1 of this ordinance is hereby made a part of the Fourth Ward of the City of Eagle River, subject to the ordinances, rules, and regulations of the city governing.

SECTION 6: Severability - If any provisions of this ordinance is invalid or unconstitutional, or if the application of this ordinance to any person or circumstances is invalid or unconstitutional, such invalidity or unconstitutionality shall not affect the other provisions or applications of this ordinance which can be given effect without the invalid or unconstitutional provisions or application.

SECTION 7: Effective Date - This ordinance shall take effect upon passage and publication as provided by law.

DATED this 15th day of November, 1977.


Donald P. Dyer, Mayor


Jean Armstrong, City Clerk

DATE ADOPTED: 11/15/77

DATE PUBLISHED: 12/22/77

EFFECTIVE DATE: 12/22/77

STATE OF WISCONSIN
RECEIVED AND FILED

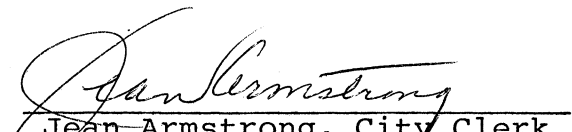
SEP 17 1980

VEL PHILLIPS
SECRETARY OF STATE

I, JEAN ARMSTRONG, City Clerk for the City of Eagle River, Vilas County, Wisconsin, hereby certify:

That this copy of the Ordinance No. 162 an Ordinance Annexing Territory to the City of Eagle River, Wisconsin, is a true copy. Zero population. Vacant Land.

DATED this 13th day of December, 1977.


Jean Armstrong, City Clerk
Eagle River, Wisconsin 54521

STATE OF WISCONSIN
RECEIVED AND FILED

SEP 17 1980

WEL PHILIPS
SECRETARY OF STATE

NEW CITY LIMITS

KAUZLARIC ESTATE


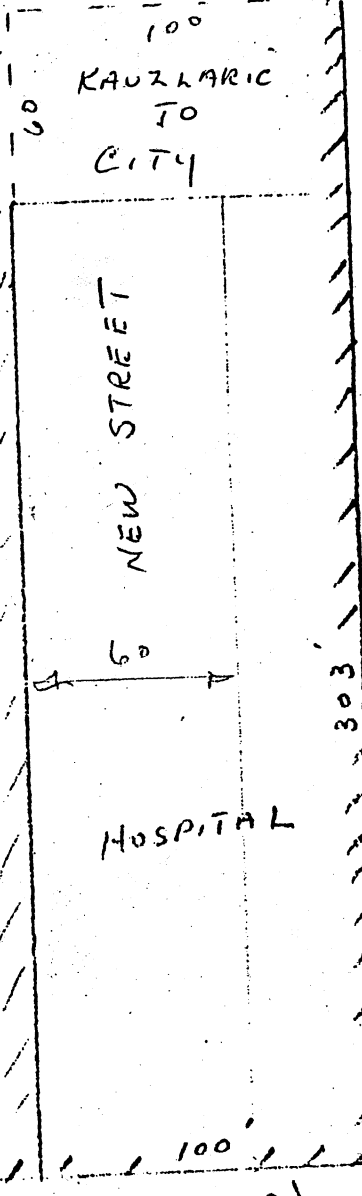

FRED
KAUZLARIC

100'
KAUZLARIC
TO
CITY

NEW STREET

HOSPITAL

HOSPITAL



1960.37 (KAUZLARIC TO HOSP)
ROAD 1315.87 + 644.53

1993.3 { ORIG. HOSP DEED
ALL ROAD DEEDS
F. KAUZLARIC "
W. NIXSON "

1990.10 FRY DEED
FRY

SEC. LINE

CITY

3-9-83

675.9
330

1005.9