

INDEPENDENCE , Trempealeau County

CORPORATE BOUNDARIES

---

OFFICE OF THE SECRETARY OF STATE  
*State of Wisconsin*

STATE OF WISCONSIN  
DEPARTMENT OF STATE  
RECEIVED AND FILED

AUG 24 1978

DOUGLAS LAFOLLETTE  
SECRETARY OF STATE

---

*Douglas LaFollette*

# City of Independence

PHONE 715-985-3055

INDEPENDENCE, WISCONSIN 54747

August 23, 1978

Secretary of State  
244 W. Washington Ave.  
Madison, Wisconsin 53702

Gentlemen:

Enclosed is the certificate for alteration of the corporate limits of the City of Independence, as annexed on April 18, 1977, also the forms pertaining to the annexed area.

Sincerely,



Patricia Pietrek  
Clerk

PP/rs  
encls

STATE OF WISCONSIN  
DEPARTMENT OF STATE  
RECEIVED AND FILED

AUG 24 1978

STATE OF WISCONSIN  
DEPARTMENT OF STATE  
RECEIVED AND FILED

AUG 24 1978

DOUGLAS LAFOLLETTE  
SECRETARY OF STATE

DOUGLAS LAFOLLETTE  
SECRETARY OF STATE

# City of Independence

PHONE 715-985-3055

INDEPENDENCE, WISCONSIN 54747

## CERTIFICATE FOR REPORTING CORPORATE LIMITS OF CITY OR VILLAGE AFTER ALTERATION

I, Patricia Pietrek, City Clerk of the City  
 of Independence, County of Trempealeau, State of Wisconsin,  
 DO HEREBY CERTIFY that the corporate boundaries of the said City have been altered  
 within the previous 12-month period ending December 1, 1977, and that the following  
 description is the annexed area to the said City as of December 1, 1977.


An area of land being less than 10 acres adjoining and to the South of the current city limits of the City of Independence between Highway 93 and the railroad right of way being more particularly described as follows:  
 A parcel of land in the SE $\frac{1}{4}$  of the SE $\frac{1}{4}$  of Section 26 and the SW $\frac{1}{4}$  of the SW $\frac{1}{4}$  of Section 25 all in Township 22 North Range 9 West described as follows: Commencing at the Northeast corner of the SE $\frac{1}{4}$  of the SE $\frac{1}{4}$  of Section 26 above mentioned; thence West along the north forty line a distance of 330 feet; thence South a distance of 359.45 feet to the place of beginning; thence North 202.7 feet; thence West 140.25 feet; thence North 8.25 feet; thence West 467.75 feet; thence in a Northeasterly direction to a point on the north forty line of the SE $\frac{1}{4}$  of the SE $\frac{1}{4}$ , 903 feet West of the Northeast corner of the SE $\frac{1}{4}$  of the SE $\frac{1}{4}$ ; thence East along this north forty line a distance of 903 feet to the Northeast corner; thence continuing east along the north forty line of the SW $\frac{1}{4}$  of the SW $\frac{1}{4}$  of Section 25 to a point where this north forty line meets the northern edge of the Green Bay and Western Railway right of way; thence in a Southwesterly direction along said right of way to a point 359.45 feet South of the aforementioned north forty line; thence West to the point of beginning.

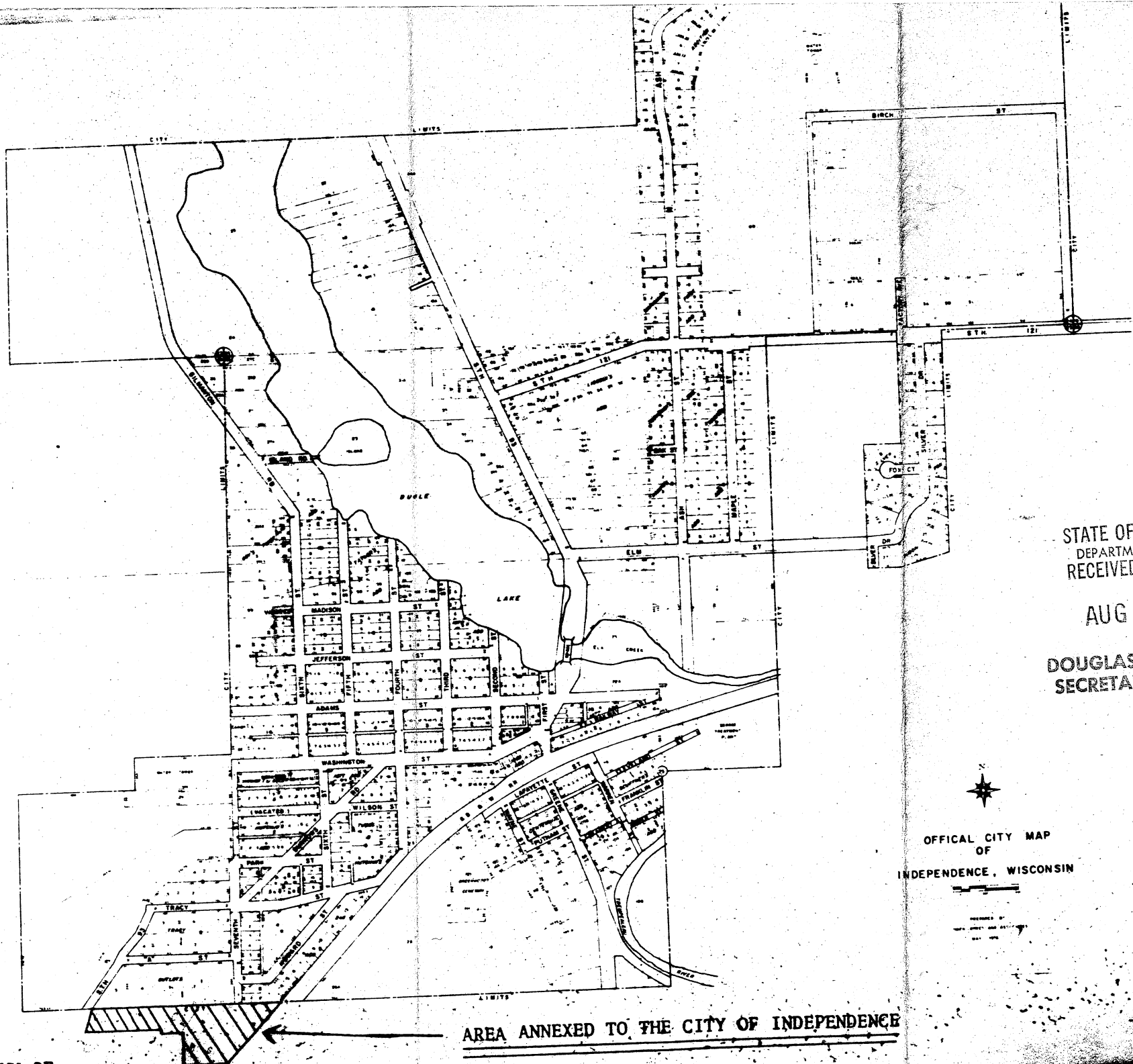
STATE OF WISCONSIN  
 DEPARTMENT OF STATE  
 RECEIVED AND FILED

AUG 24 1978

DOUGLAS LAFOLLETTE  
 SECRETARY OF STATE

DATED: August 21, 1978

  
 City Clerk




STATE OF WISCONSIN  
 DEPARTMENT OF STATE  
 RECEIVED AND FILED

AUG 24 1978

DOUGLAS LAFOLLETTE  
 SECRETARY OF STATE



OFFICIAL CITY MAP  
 OF  
 INDEPENDENCE, WISCONSIN



AREA ANNEXED TO THE CITY OF INDEPENDENCE

TOWN OF  
 BURNSIDE