

MIDDLETON

Dane County

ANNEXATION OF TERRITORY

&

PLAT MAP

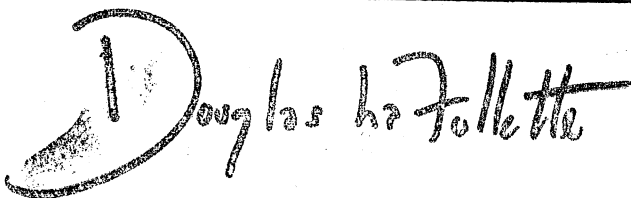
(High Road)

OFFICE OF THE SECRETARY OF STATE
State of Wisconsin

STATE OF WISCONSIN
DEPARTMENT OF STATE
RECEIVED AND FILED

NOV 21 1977

DOUGLAS LAFOLLETTE
SECRETARY OF STATE

A large, stylized handwritten signature in dark ink, reading "Douglas LaFollette". The signature is written in a cursive style with a large, prominent initial "D".



CITY CLERK—TREASURER
(608) 836-7481

November 17, 1977

Secretary Douglas LaFollette
Secretary of State
State Capitol
Madison, WI 53702

Dear Sir:

I am resubmitting data for the annexations to the City of Middleton entitled (1) "High Road," adopted September 5, 1967, and (2) "Paul Property," adopted June 21, 1977.

Population of these territories at the time of annexation were as follows: (1) "High Road" - 6 adults, 2 children, total 8 persons; (2) "Paul Property" - 1 adult.

Respectfully,

Robert H. Wolf
City Clerk

dn

Enclosures

cc: Madison Gas & Electric
Dane Co. Register of Deeds
Clerk of Middleton-Cross Plains School District

STATE OF WISCONSIN
DEPARTMENT OF STATE
RECEIVED AND FILED

NOV 21 1977

DOUGLAS LAFOLLETTE
SECRETARY OF STATE

MIDDLETON, WISCONSIN 53562

7426 HUBBARD AVENUE


CITY OF MIDDLETON



CITY CLERK—TREASURER
(608) 836-7481

July 20, 1977

I, Robert H. Wolf, do hereby certify that the following is a true and correct copy per Middleton Common Council action at the regular scheduled meeting of the 5th day of September, 1967.



City Clerk

STATE OF WISCONSIN
DEPARTMENT OF STATE
RECEIVED AND FILED

NOV 21 1977

DOUGLAS LAFOLLETTE
SECRETARY OF STATE

MIDDLETON, WISCONSIN 53562

7426 HUBBARD AVENUE

CITY OF MIDDLETON

PROCEEDINGS OF MIDDLETON COMMON COUNCIL, September 5, 1967

Meeting was called to order by Mayor Bauman at 8:00 P.M. at the City Hall
 Present: Aldermen Busch, Solverson, Hanson, Lamm, Jolin, Kuepper;
 Absent: Baitinger and Sorenson

A public hearing was held on the Hubbard Avenue Street Assessment District. No citizens appeared in opposition to the assessment. It was moved by Mr. Hanson, seconded by Mr. Lamm, to dispense with the reading of the final street assessment resolution for the Hubbard Avenue Street Assessment District. Motion carried.

It was moved by Mr. Kuepper, seconded by Mr. Hanson, to adopt the final Street Assessment Resolution for the Hubbard Avenue Street Assessment District. Motion carried.

A public hearing was held on the Maywood Avenue Street Assessment District, and no citizens appeared in opposition. It was moved by Mr. Lamm, seconded by Mr. Kuepper, to dispense with the reading of the Final Street Assessment Resolution for Maywood Avenue. Motion carried.

It was moved by Mr. Solverson, seconded by Mr. Lamm, to adopt the final Street Assessment Resolution for Maywood Avenue. Motion carried.

Mr. ALBERT Graber appeared before the Common Council to answer questions regarding the nature of used car sales business he operates at 3010 West Beltline Highway. It was moved by Mr. Lamm, seconded by Mr. Jolin, that the License and Ordinance Committee give further study to Mr. Graber's business at 3010 West Beltline Highway. Motion carried.

It was moved by Mr. Lamm, seconded by Mr. Busch, to approve the minutes of the Common Council meeting of August 15. Motion carried.

It was moved by Mr. Kuepper, seconded by Mr. Busch, to approve the bills as audited. Motion carried.

It was moved by Mr. Hanson, seconded by Mr. Lamm, that the Class "B" Combination Fermented Malt Beverage and Intoxicating Liquor License issued to Robert Reiels be canceled in accordance with his request. Motion carried.

It was moved by Mr. Hanson, seconded by Mr. Lamm, that a Class "B" Combination Fermented Malt Beverage and Intoxicating Liquor License be issued to Anthony F. Plescia. Motion carried.

It was moved by Mr. Lamm, seconded by Mr. Jolin, to dispense with reading of minutes of the Committee of the Whole meeting of August 29, 1967 until further study is made. Motion carried.

Mr. Baitinger assumed his chair at 8:25 P.M.

It was moved by Mr. Kuepper, seconded by Mr. Lamm, to refer Paragraph 2 (land easement) of the Public Works Committee meeting of August 28 to the Mayor for further consideration. Motion carried.

It was moved by Mr. Lamm, seconded by Mr. Busch, to approve the minutes of the Public Works Committee meeting of August 28. Motion carried.

It was moved by Mr. Solverson, seconded by Mr. Busch, to accept the Warner Company rubbish collection contract without a performance bond, specifying that a deduction of \$26.85 per month be made in lieu of the bond, provided adequate insurance is obtained. Motion carried.

It was moved by Mr. Kuepper, seconded by Mr. Lamm, to accept the minutes of the Public Works Committee meeting of September 1. Motion carried.

It was moved by Mr. Baitinger, seconded by Mr. Solverson, to accept the final plat for the First Addition to Woodside Heights with correction as recommended by the Wisconsin State Director of Local and Regional Planning. Motion carried.

It was moved by Mr. Lamm, seconded by Mr. Kuepper, to approve the minutes of the Plan Commission meeting of August 22. Motion carried.

It was moved by Mr. Kuepper, seconded by Mr. Hanson, to approve the recommendation of the Park Board to advertise for site preparation bids at Lakeview Park. Motion carried.

It was moved by Mr. Jolin, seconded by Mr. Solverson, to approve the minutes of the Board of Park and Recreation Commissioners meeting of August 16. Motion carried.

Mr. Kuepper commended the Middleton Police Department, Public Works Department, City Clerk's office, and all news media for work performed in connection with the Good Neighbor Festival.

It was moved by Mr. Hanson, seconded by Mr. Solverson, to waive the reading of an ordinance annexing territory to the City of Middleton (High Road). Motion carried.

It was moved by Mr. Hanson, seconded by Mr. Solverson, to adopt AN ORDINANCE ANNEXING TERRITORY TO THE CITY OF MIDDLETON as follows:

The Common Council of the City of Middleton do ordain, as follows:

WHEREAS, a petition with scale map attached was presented to the Common Council requesting annexation of the territory hereinafter described to the City of Middleton from the Town of Middleton, and said petition having been signed by the owners of more than one-half of the land in area within such territory

PROCEEDINGS OF MIDDLETON COMMON COUNCIL (CONTINUED) September 5, 1967:
and by more than one-half of the electors residing therein,
and said territory being contiguous to the City of Middleton;
and

WHEREAS, a notice of intention to circulate a petition for annexation was duly published in the Middleton Times-Tribune, a newspaper of general circulation in the territory, on July 27, 1967, and copies thereof were duly served by registered mail upon the State Director of the Planning Function of the Department of Resource Development, the Clerk of the Town of Middleton, and the Clerk of the City of Middleton within five days of the date of publication of said notice, and

WHEREAS, the determination of the State Director of the Planning Function of the Department of Resource Development was reviewed by the Common Council of the City of Middleton which found that the annexation was not against the public interest;

NOW, THEREFORE, the Common Council of the City of Middleton, Dane County, Wisconsin, do ordain, as follows:

(1) There is hereby annexed to the City of Middleton, Dane County, Wisconsin, the following described territory:

Part of the Southeast $\frac{1}{4}$ of Section 2, Town 7 North, Range 8 East, Town of Middleton, Dane County, Wisconsin, more particularly described as follows:

Beginning at the Northeast corner of the Southeast $\frac{1}{4}$ of Section 2, Town 7 North, Range 8 East, Town of Middleton, thence South $88^{\circ} 56'$ West 172.67 feet; thence South $1^{\circ} 15'$ East 190 feet; thence South $88^{\circ} 56'$ West 8.83 feet; thence South $1^{\circ} 15'$ East, to the Northeasterly right-of-way line of Century Avenue (C.T.H. "M"); thence Southeasterly along the Northeasterly right-of-way line of Century Avenue to the Centerline of High Road; thence North $1^{\circ} 15'$ West, to the point of beginning.

STATE OF WISCONSIN
DEPARTMENT OF STATE
RECEIVED AND FILED

NOV 21 1977

DOUGLAS LAFOLLETT
SECRETARY OF STATE

(2) This ordinance shall be in effect from and after its passage, and the same shall operate to annex and attached to the 4th Ward of the City of Middleton the territory described herein.

(3) In accordance with the provisions of Sec. 66.021 (7) (a) the territory hereby annexed is zoned Single Family Residence District "A" under the Zoning Ordinance of the City of Middleton.

APPROVED:

Vote:

Ayes: 7

Noes: 0

Walter R. Bauman, Mayor

ATTEST:

C. W. Zimmerman, City Clerk

Adopted September 5, 1967

Published September 14, 1967

Roll call: All members voting Yes. Motion carried.

It was moved by Mr. Lamm, seconded by Mr. Kuepper, to refer to the Senate and Ordinance Committee the matter of speed limits on Allen Boulevard. Motion carried.

It was moved by Mr. Kuepper, seconded by Mr. Lamm, to accept the petition of Stolen-McKy Co. for zoning change (Branch Street), referring to the Plan Commission; a public hearing will be held October 17 at 10 P.M. Motion carried.

The Mayor stated that Saturday, September 16, would be a citizens' work day on the Pheasant Branch Creek Bed area.

It was moved by Mr. Kuepper, seconded by Mr. Solverson, to adjourn an executive session to discuss personnel matters. Motion carried.

Meeting adjourned at 9:35 P.M.

C. W. Zimmerman, City Clerk

PROCEEDINGS OF MIDDLETON COMMON COUNCIL September 19, 1967

The meeting was called to order by City Attorney Warren Lucas. Herman George Kuepper was nominated Presiding Officer of the Common Council meeting by unanimous voice vote.

Roll call: Present - Aldermen Busch, Kuepper, Jolin, Hanson, Solverson and Sorenson; Absent - Bayor Bauman, Aldermen Lamm and Baitinger

It was moved by Mr. Busch, seconded by Mr. Solverson, to approve the minutes of the Common Council meeting of September 5. Motion carried.

Fire Commission Meeting: It was moved by Mr. Hanson, seconded by Mr. Jolin, to approve the minutes of the Fire Commission meeting of September 7. Motion carried.

It was moved by Mr. Hanson, seconded by Mr. Solverson, that \$3,000 be

HIGH ROAD

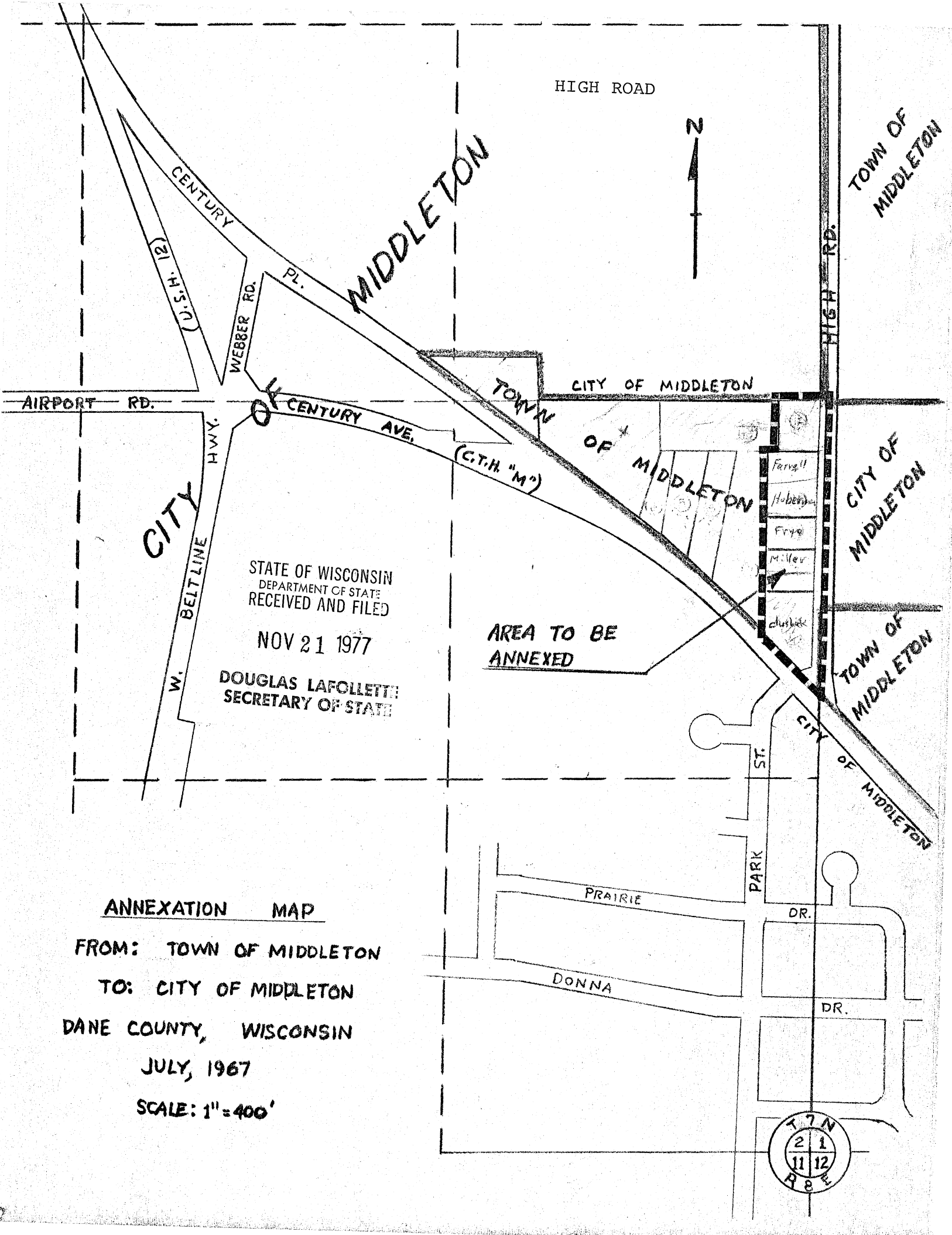
Part of the Southeast 1/4 of Section 2, Town 7 North, Range 8 East, Town of Middleton, Dane County, Wisconsin, more particularly described as follows:

Beginning at the Northeast corner of the Southeast 1/4 of Section 2, Town 7 North, Range 8 East, Town of Middleton, thence South 88 degrees 56' West, 172.67 feet; thence South 1 degree 15' East, 190 feet; thence South 88 degrees 56' West, 8.83 feet; thence South 1 degree 15' East to the Northeasterly right-of-way line of Century Avenue (C.T.H. "M"); thence Southeasterly along the Northeasterly right-of-way line of Century Avenue to the Centerline of High Road; thence North 1 degree 15' West, to the point of beginning.

STATE OF WISCONSIN
DEPARTMENT OF STATE
RECEIVED AND FILED

NOV 21 1977

DOUGLAS LAFOLLETTE
SECRETARY OF STATE



ANNEXATION MAP

FROM: TOWN OF MIDDLETON
TO: CITY OF MIDDLETON
DANE COUNTY, WISCONSIN
JULY, 1967
SCALE: 1"=400'

STATE OF WISCONSIN
DEPARTMENT OF STATE
RECEIVED AND FILED
NOV 21 1977
DOUGLAS LAFOLLETTE
SECRETARY OF STATE

AREA TO BE
ANNEXED

