

VILLAGE OF OXFORD


COUNTY OF MARQUETTE

DETACHMENT ORDINANCE NO 99-1-A
& PLAT MAP

OFFICE OF THE SECRETARY OF STATE
State of Wisconsin

FILED FEBRUARY 15, 2000

V 169



Attorneys at Law

*Stephen D. Chiquoine
Eric P. Molberg
James J. Natwick
James R. Kurszewski*

February 14, 2000

Secretary of State
Douglas J. La Follette
30 W Mifflin St. 10th Floor
Madison, WI 53702

Re: Alice Pflum Detachment from the Village of Oxford

Dear Sir or Madam:


Enclosed please find a certified copy of a Detachment Ordinance along with a Plat Map showing the area effected. As you can see, Alice Pflum has detached some property from the Village of Oxford and has been annexed by the Town of Oxford. You should have received notification of the annexation already. If you have any questions or concerns about this, please feel free to contact me. Otherwise, please be aware that the affected school district clerk has been notified along with the utility companies providing service to the area. Please file the Ordinance accordingly.

Very truly yours,

CHIQUOINE, MOLBERG & NATWICK, S.C.

James R. Kurszewski

JRK/bn
enclosure
cc: Greg Liska
Westfield School District



CERTIFICATION


I hereby certify that this is a true copy of Ordinance 99-1-A for the Village of Oxford, passed January 5, 2000.


The population of the detached area is ~~one~~. none.

2-17-2000
Date

B.A. Subera
Betty Subera, Village Clerk

Per phone conversation with Betty Subera the actual date should be Feb. 7, 2000.





Ordinance No. 99-1-A

The Village of Oxford, Marquette County, Wisconsin, does hereby ordain as follows:

SECTION I. PURPOSE

The purpose of this ordinance is to amend/create portions of the zoning map of the Oxford Code and to detach territory pursuant to Wis. 66.022.

SECTION II: PROVISIONS AMENDED/CREATED

The zoning map of the Village of Oxford is hereby amended and the property described in Exhibit A is hereby detached. Said property is shown on the map marked Exhibit B.

SECTION III. PROVISION AS AMENDED/CREATED

The zoning map for the Village of Oxford is hereby amended to detach the property pursuant to Wisconsin Statute 66.022, which is described in Exhibit A.

SECTION IV. VALIDITY

Should any section, clause or provision of the ordinance be declared by the courts to be invalid, the same shall not affect the validity of the ordinance as a whole or any part thereof, other than the part so declared to be invalid.

SECTION V. CONFLICTING PROVISIONS REPEALED

All ordinances in conflict with any provisions of this ordinance are hereby repealed.

SECTION VI. EFFECTIVE DATE

This ordinance shall be in force from and after its introduction and publication as provided by statute.

SECTION VII:

This ordinance becomes a part of the zoning map of the Village of Oxford.

Dennis Head
Dennis Head, Village President

B. A. Subera
Betty Subera, Village Clerk

PASSED: 1/05/2000

Ordinance drafted by:
Attorney James R. Kurszewski
Chiquoine, Molberg & Natwick, S.C.
118 Main St., Reedsburg, WI 53959

I hereby certify that this is a true copy of Ordinance 99-1A for the Village of Oxford, passed January 5, 2000.

B. A. Subera
Betty Subera, Village Clerk

EXHIBIT A

“A part of the W ½ of the SW 1/4 in Section 16, T15N, R8E, in the Village of Oxford, Marquette County, Wisconsin, to-wit: Commencing at the SW corner of said Section 16; thence along the west section line bearing N 00-04-00 E, 895.70 feet; thence along a line bearing S 80-08-30 E, 601.90 feet to the point of beginning. Thence along a line bearing NORTH, 979.91 feet; thence bearing N 89-37-00 E, 200.00 feet; thence bearing N 89-39-00 E, 234.27 feet; thence bearing N 89-19-20 E, 115.09 feet; thence bearing S 00-01-20 W, 179.22 feet; thence bearing S 89-26-05 E, 166.34 feet; thence bearing S 00-02-45 E, 927.96 feet; thence bearing N 80-08-30 W, 727.42 feet, to the point of beginning, containing 718.686 sq. ft. in area or 16.50 acres.”





Exhibit B



MARQUETTE

COUNTY CERTIFIED SURVEY MAP

PART OF THE $\frac{1}{2}$ OF THE SW $\frac{1}{4}$ IN SECTION 16, T15N, R8E, IN THE VILLAGE OF OXFORD, MARQUETTE COUNTY, WISCONSIN.

