

C-#17


OFFICE OF CLERK/TREASURER

CITY OF WAUKESHA

CITY HALL - 201 DELAFIELD ST.
WAUKESHA WI 53188-3692
CLERK 262-524-3550
TREASURER 262-524-3850
FAX 262-524-3888



THOMAS E. NEILL
CLERK/TREASURER



I, MARIE BIEBER, Deputy Clerk of the City of Waukesha, County of Waukesha, State of Wisconsin, DO HEREBY CERTIFY that the attached ordinance, identified as 50-00 Frost Attachment,

 annexing territory from the Town of Waukesha


 x attaching territory from the City of Pewaukee

was adopted by the Common Council of the City Of Waukesha at a regular meeting held October 3, 2000.

I further certify that the population of the area annexed or attached was 02.

This certification is made in accordance with Section 66.021 of the Wisconsin Statutes.

Dated this 5th day of December, 2000.



Marie Bieber


Marie Bieber

Deputy Clerk/Treasurer

ORDINANCE NO. 50-00

FROST ATTACHMENT
(S12 W26295 Chancery Lane
South of Chancery Lane and
North of Maple Way South)

**AN ORDINANCE ATTACHING CERTAIN LANDS
OF THE CITY OF PEWAUKEE TO THE
CITY OF WAUKESHA, WISCONSIN
PURSUANT TO THE COOPERATIVE BOUNDARY PLAN**



THE COMMON COUNCIL OF THE CITY OF WAUKESHA DO ORDAIN
AS FOLLOWS:

SECTION I. In accordance with the Cooperative Boundary Plan between the City of Waukesha and Town of Pewaukee, now City of Pewaukee, dated December 22, 1997, and petition for attachment filed with the City Clerk on the **Eighteenth** day of **August**, 2000, the following described territory in the City of Pewaukee, Waukesha County, Wisconsin is attached to the City of Waukesha.

All that part of the Southeast $\frac{1}{4}$ (SE $\frac{1}{4}$) of Section 32, Town 7 North, Range 19 East, City of Pewaukee, Waukesha County, Wisconsin, bounded and described as follows:

Lot 6 of Block 17, Maple Lane Hills Subdivision, a platted subdivision in the City of Pewaukee (formerly the Town of Pewaukee), Waukesha County, Wisconsin. Said parcel containing 0.524 acres.

Also including, as shown on the attached map, that part of the right-of-way of Chancery Lane, a 60 feet wide platted street bordering the above described parcel and not presently a part of the City of Waukesha. Said portion of street right-of-way containing 0.181 acres.

The total area of the land to be attached is 0.705 acres, more or less.

SECTION II. The above shall be zoned pursuant to the authority granted in Section 66.021(7) of the Wisconsin Statutes as T-1, Temporary Zoning District.

SECTION III. The attached territory is hereby made a part of the Thirteenth Aldermanic District, and is in the Fifty-Eighth Ward of the City of

Waukesha and is attached for all municipal purposes including attachment for school purposes and is hereby made a part of the School District of Waukesha, and subject to laws governing the same.

SECTION IV. The City limits of the City of Waukesha, Wisconsin are hereby changed and enlarged as so to include the real estate described in Section I of this ordinance and the official map is amended to include said real estate.

SECTION V. Should any section, paragraph, sentence, clause or phrase of this ordinance be declared unconstitutional or invalid for any reason, the remainder shall not be affected thereby.

SECTION VI. All ordinances or parts of ordinances inconsistent with or contravening the provisions of this ordinance are hereby repealed.

SECTION VII. This ordinance shall be in full force and effect from and after its passage and publication by law.


Passed this 3rd day of October, 2000.

Approved this 4th day of October, 2000.

/s/ Carol J. Lombardi
Mayor

Attest:

/s/ Thomas E. Neill
Clerk City



FROST ATTACHMENT TO THE CITY OF WAUKESHA (LOT 6-BLOCK 17 OF MAPLE LANE HILLS SUBD.)

DAVID A. HALVERSON, R.L.S.
CITY OF WAUKESHA ENGINEERING DEPARTMENT
OCTOBER 3, 2000
D:\Caddata\DAH\Annex\Maple Lane Hills Attach





EFFECTIVE DATE: OCTOBER 10, 2000

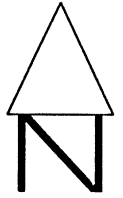
ACREAGE ATTACHED: 0.705 AC.

NO. OF PERSONS ATTACHED: 2

CITY OF PEWAUKEE ADDRESS: S12 W26295 CHANCERY LANE

CITY OF WAUKESHA ADDRESS: 2809 CHANCERY LANE

-  — EXISTING LANDS IN CITY OF WAUKESHA
-  — LANDS ATTACHED EFFECTIVE THIS MAP
-  — OTHER LANDS ATTACHED EFFECTIVE THIS DATE
-  — EXISTING LANDS IN CITY OF PEWAUKEE



SCALE: 1"=250'

