

The State of Wisconsin

Office of the Secretary of State

CITY 106


CITY OF OCONTO FALLS

COUNTY OF OCONTO

CORPORATE BOUNDARIES & PLAT MAP

FILED JUNE 13, 2002

C-106



CITY OF
OCONTO FALLS
WISCONSIN, BOX 70, 54154
Tel. (920) 846-4505
Fax. (920) 846-4510

June 7, 2002

Secretary of State
Corporate Boundaries
P.O. Box 7848
Madison, WI 537Y07-7848


Re: Corporate Boundaries

Dear Sir/Madam:

Enclosed please find the legal description reflecting all annexations made prior to December 1, 2001.

Sincerely,


Wayne Reuchal
Building Inspector
Enc.




**DESCRIPTION OF CORPORATE LIMITS OF CITY OF OCONTO FALLS, WI
AS OF DECEMBER 1, 2001**

That part of Section 23, 24, 25, 26, 35 and 36, all in Township 28 North, Range 19 East, Oconto County, Wisconsin, bounded and described as follows:


Beginning at the northwest corner of said Section 36, thence south along the section line to the southwest corner of Government Lot 7 in said Section 36; thence east along the south line of said Government Lot 7 to the southeast corner of said Government Lot 7; thence north along the east line of said Government Lot 7 to the thread of the Oconto River; thence southeasterly along said thread to an intersection with the east line of Government Lot 2 in said Section 36; thence north along the east line of said Government Lot 2 to the northeast corner of said Government Lot 2; thence east along the south line of Section 25 to the southeast corner of said Section 25; thence north along the east line of said Section 25 to the northeast corner of the Southeast Quarter of the Northeast Quarter of said Section 25; excepting therefrom the right of way of the town road; thence west along the north line of the Southeast Quarter of the Northeast Quarter of said section to the northwest corner of said Southeast Quarter of the Northeast Quarter; thence north along the east line of the Northwest Quarter of the Northeast Quarter of said Section 25; thence east along the south line of the Southeast Quarter of the Southeast Quarter of Section 24 to the east line of the Southeast Quarter of the Southeast Quarter of said Section 24; thence north along the east line of the north line of the Southeast Quarter of the Southeast Quarter of Section 24; thence west along the north line to the southeast corner of the Northwest Quarter of the Northwest Quarter of said Section 24; thence north to a point 525.90 feet along the east line of the Northwest Quarter of the Southeast



Quarter of said Section 24; thence west to the east line of the Northeast Quarter of the Southwest Quarter of said Section 24, 1320 feet to a point 460 feet north of the northeast corner of the Southwest Quarter of the Southeast Quarter of said Section 24; thence north along the east line of the Northeast Quarter of the Southwest Quarter of Section 24 to a point which is 415 feet south of the Northeast corner of the said Northeast Quarter of the Southwest Quarter of Section 24; thence west along a line which is 415 feet south of and parallel to the north line of the said Northeast Quarter of the Southwest Quarter of Section 24 to the northerly prolongation of the east line of Munsert Avenue; thence north 415 feet along said line of prolongation to the East and West Centerline of Section 24; thence east along said centerline to the east line of the Southeast Quarter of the Northwest Quarter 415 feet; thence north along said east line to a point 880 feet north of the southeast corner of the Southeast Quarter of the Northwest Quarter of Section 24; thence west 1320 feet to a point on the east line of the Southwest Quarter of the Northwest Quarter of Section 24, said point being 430 feet south of the southeast corner of the Northwest Quarter of the Northwest Quarter of Section 24; thence north on said east line of the southeast corner of the Northwest Quarter of the Northwest Quarter of Section 24; thence north on the east line of the Northwest Quarter of the Northwest Quarter to a point which is 834.86 feet south of the north line of said Northwest Quarter of the Northwest Quarter; thence west 417.43 feet; thence north 417.43 feet; thence west to a point which is on a line which is 1865.19 feet west of and parallel to the north and south centerline of Section 24; thence north 417.43 feet to the north line of the Northwest Quarter of the Northwest Quarter of Section 24; thence west on said north line to the west line of the Northwest Quarter of Section 24; thence south on said west line to the East-West



centerline of Section 24; thence west along said centerline to the east line of County Highway B; thence west on the East-West Centerline of Section 23 to a point 320 feet west of the east line of County Trunk Highway B; thence south 210 feet on a line parallel to the east line of the Northeast Quarter of the Southwest Quarter of Section 23; thence east 137 feet parallel to the south line of the Northeast Quarter of the Southwest Quarter of Section 23; thence south 67.56 feet parallel to the east line of the Northeast Quarter of the Southwest Quarter of Section 23; thence west 5.85 feet; thence south 112.82 feet to the northerly boundary right of way of Highway 22; thence south to the centerline of Highway 22 parallel to the east line of the Northeast Quarter of the Southwest Quarter of Section 23; thence southeasterly along a curve, concave to the southwest, radius 1206.32 feet, central angle 9 degrees 44 minutes 20.88 seconds; thence north 54 degrees 07 minutes 46 seconds east 83.94 feet; thence north 35 degrees 52 minutes 14 seconds west 50.00 feet; thence north 54 degrees 07 minutes 46 seconds east 17.00 feet; thence south 35 degrees 52 minutes 14 seconds east 220.00 feet; thence along a tangential curve concave to the northeast, radius 2856.43 feet, central angle 127 degrees 30 minutes 87.70 seconds; thence south 89 degrees 31 minutes 53 seconds east 72.35 feet; thence continuing south 89 degrees 31 minutes 53 seconds east 102.11 feet to the southeast corner of the Northwest Quarter of the Southeast Quarter of Section 23; thence west along the one-sixteenth section line to the northwest corner of Government Lot 3 in Section 23; thence south along the one-sixteenth section line of Sections 23, 26 and 35 to the south line of the Northwest Quarter of Section 35; thence east along this south line 70 feet; thence north parallel to the one-sixteenth section line some 660 feet; thence east to the North-South Centerline of Section 35; thence north to the southwest corner of the Northwest



Quarter of the Northeast Quarter of Section 35; thence east to the southeast corner of said Northwest Quarter of the Northeast Quarter; thence north to the south line of Section 26; thence east along the south line of Section 26 to the place of beginning.

.....

I, Wayne Reuchel, Building Inspector of the City of Oconto Falls, County of Oconto, State of Wisconsin, do hereby certify that the corporate boundaries of said city have been altered prior to December 1, 2001 and that the above description is the present limits of the said City as of December 1, 2001..

Dated June 6, 2002



Wayne Reuchel, Building Inspector

