

The State of Wisconsin

Office of the Secretary of State

CITY 88

CITY OF SEYMOUR

COUNTY OF OUTAGAMIE

ANNEXATION ORDINANCE NUMBER OR 2002-101

FILED APRIL 1, 2002

STATE OF WISCONSIN
RECEIVED & FILED

APR 1 2002

DOUGLAS LA FOLLETTE
SECRETARY OF STATE

STATE OF WISCONSIN)
) SS.
OUTAGAMIE COUNTY)


WITNESS my official signature and the seal of the said City this 28th day of March, 2002.

(AFFIX)
(CITY)
(SEAL)
(HERE)

Susan M. Garsow
Clerk/Treasurer
City of Seymour
328 N. Main Street
Seymour, WI 54165

ORDINANCE NO. OR 2002-101

ORDINANCE ANNEXING CITY OWNED PROPERTY
TO THE CITY OF SEYMOUR



WHEREAS, the CITY OF SEYMOUR, a municipal corporation, owns certain real property situated in the Town of Seymour, Outagamie County, Wisconsin; and

WHEREAS, said property is contiguous to the City of Seymour industrial park and the use of such territory by the City is not contrary to any Town or County zoning regulation; and


WHEREAS, the City desires that said property be annexed to the City of Seymour;

NOW, THEREFORE, the Common Council of the City of Seymour do ordain as follows:

Section 1. TERRITORY ANNEXED. In accordance with Sec. 66.02(12) of the Wisconsin Statutes and the petition for direct annexation filed with the City Clerk on the 6th day of February 2002, signed by Henry E. Burrowes, Mayor, City of Seymour, owner of all of the land and area of which zero electors reside, the following described territory in the Town of Seymour, Outagamie County, Wisconsin is annexed to the City of Seymour, Wisconsin:

A parcel of land in the southeast $\frac{1}{4}$ of the Northeast $\frac{1}{4}$ of Section 33, Township 24 North, Range 18 East, City of Seymour, Outagamie County, Wisconsin, described as follows: Commencing at the Northeast corner of the parcel of land described in Volume 730 of Records, page 9 as the point of beginning; thence West and parallel with the South line of the Northeast $\frac{1}{4}$ of said Section 33, 502.6 feet; thence Northerly and parallel with the East line of said Section 33 to the South boundary of the Railroad right-of-way; thence Easterly along the South boundary of the said Railroad right-of-way to the East boundary of said Section 33; thence South along the East boundary of said Section 33 to the point of beginning.

Section 2. AFFECT OF ANNEXATION. From and after the date of this ordinance, the territory described in Section 1 shall be a part of the City of Seymour for any and all purposes provided by law and all persons coming or residing within such territory shall be subject to all ordinances rules and regulations governing the City of Seymour.



Section 3. WARD DESIGNATION. The territory described in Section 1 of this ordinance is hereby made part of the Third Ward of the City of Seymour subject to the ordinance, rules and regulations of the city governing wards.

Section 4. SCHOOLS. The territory described in Section 1 is annexed for school purposes and remains a part of Seymour Community Schools, City of Seymour, Villages of Nichols and Black Creek and Towns of Center, Oneida, Osborn, Cicero, black Creek, Maine, Seymour, Maple Grove and Lessor etal and subject to all of the laws covering the same.


Section 5. ZONING. The territory described in Section 1 is hereby zoned as industrial.

Section 6. SEVERABILITY. If any provisions of this ordinance is invalid or unconstitutional or if the application of this ordinance to any person or circumstances is invalid or unconstitutional, such invalidity or unconstitutionality shall not affect the other provisions or applications of this ordinance which can be given effect with the invalid or unconstitutional provision or application.

Section 7. EFFECTIVE DATE. This ordinance shall take effect on passage and publication as provided by law.

Adopted this 25th day of March, 2002.


CITY OF SEYMOUR


Henry E. Burrowes, Mayor

ATTEST:


Susan M. Garsow, Clerk

PETITION FOR DIRECT ANNEXATION BY UNANIMOUS APPROVAL
PURSUANT TO SEC. 66.021(12), WISCONSIN STATUTES



The City of Seymour, which constitutes all of the owners of real property in the following territory and said territory being in the Town of Seymour, Outagamie County, Wisconsin, lying contiguous to the City of Seymour, petition the Mayor and Common Council of said City to annex the territory described below and shown on the attached scale map to the City of Seymour, Outagamie County, Wisconsin:

A parcel of land in the Southeast $\frac{1}{4}$ of the Northeast $\frac{1}{4}$ of Section 33, Township 24 North, Range 18 East, City of Seymour, Outagamie County, Wisconsin, described as follows: Commencing at the Northeast corner of the parcel of land described in Volume 730 of Records, Page 9 as the point of beginning; thence West and parallel with the South line of the Northeast $\frac{1}{4}$ of said Section 33, 502.6 feet; thence Northerly and parallel with the East line of said Section 33 to the South boundary of the Railroad right-of-way; thence Easterly along the South boundary of the said Railroad right-of-way to the East boundary of said Section 33; thence South along the East boundary of said Section 33 to the point of beginning.

I, Henry E. Burrowes, Mayor of the City of Seymour, the undersigned elect that this annexation shall take effect to the full extent consistent with outstanding priorities of other annexations, incorporation or consolidation proceedings, if any.

Dated this 6 day of February, 2002.

Henry E. Burrowes
Henry E. Burrowes, Mayor

