

The State of Wisconsin

Office of the Secretary of State

VILLAGE 128

VILLAGE OF SAUK CITY

COUNTY OF SAUK

CORPORATE BOUNDARIES

FILED FEBRUARY 16, 2005

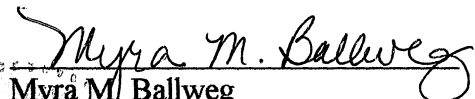
V-128



CERTIFICATION

I, Vicki Breunig, do certify that the attached Corporate Boundary of the Village of Sauk City as of December 1, 2004 is a true and correct legal description for the Village of Sauk City.


Vicki Breunig, Village Administrator

Subscribed and sworn to before me
this 15th day of February, 2005.


Myra M. Ballweg
Notary Public
My commission expires: 06/10/2007



**CORPORATE BOUNDARY OF THE VILLAGE OF SAUK CITY
AS OF DECEMBER 1ST, 2004**

Description of the Corporate Boundary of the Village of Sauk City, located in Sections 1, 2, 11, 12, 13, and 14, T9N, R6E and Sections 6 and 7, T9N, R7E, Sauk County, Wisconsin, described as follows:

Commencing at the intersection of the centerline of Lueder's Road and the centerline of Oak Street which is the point of beginning; thence easterly along the centerline of Oak Street and its easterly extension thereof to the centerline of the Wisconsin River; thence southwesterly along the centerline of the Wisconsin River to its intersection with the west line of Section 13, T9N, R6E; thence north along the west line of said Section 13 to a meander corner located 2,447.38 feet south of the northwest corner of said Section 13; thence S75°07'27"W, 983.71 feet along a meander line; thence north, 831.83 feet to a point on the centerline of Lueder's Road; thence along the centerline of Lueder's Road, N52°04'57"E, 198.09 feet; thence along the centerline of Lueder's Road, N57°50'33"E, 664.41 feet; thence along the centerline of Lueder's Road, N75°45'31"E, 239.34 feet to a point on the west line of the NW1/4 of Section 13, T9N, R6E; thence north, 673.86 feet along the west line of the NW1/4 of said Section 13; thence N88°50'01"E, 658.96 feet; thence N89°11'21"E, 593.92 feet; thence N88°39'38"E, 65.00 feet to a point on the east line of the NW1/4-NW1/4 of said Section 13; thence northerly, along the east line of the NW1/4-NW1/4 of said Section 13 to the northeast corner of the NW1/4-NW1/4 of said Section 13; thence westerly along the north line of the NW1/4-NW1/4 of said Section 13 to the northwest corner of said Section 13; thence S89°03'52"W, 1,320.67 feet along the south line of the SE1/4-SE1/4 of Section 11, T9N, R6E to the southwest corner of said SE1/4-SE1/4; thence N00°26'04"E, 1,321.26 feet along the west line of said SE1/4-SE1/4 to the northwest corner of said SE1/4-SE1/4; thence N89°05'26"E, 657.28 feet along the north line of said SE1/4-SE1/4; thence S00°19'50"W, 660.02 feet; thence N89°07'16"E, 530.10 feet; thence S00°29'20"W, 330.03 feet; thence N89°04'39"E, 132.00 feet to a point on the east line of the SE1/4 of Section 11, T9N, R6E; thence northerly along the east line of the SE1/4 of said Section 11 to a point which is 237 feet north of the southeast corner of the NE1/4-SE1/4 of said Section 11, thence westerly, 198 feet; thence northerly, parallel with the east line of the NE1/4-SE1/4 of said Section 11 to a point on the east-west one-quarter line of said Section 11; thence easterly, along the east-west one-quarter line of said Section 11, 198 feet to the east 1/4 corner of said Section 11; thence northerly, along the east line of the NE1/4 of said Section 11 to the northeast corner of said Section 11; thence N00°11'01"E, 147.50 feet along the east line of the SE1/4-SE1/4 of Section 2, T9N, R6E; thence S89°06'54"W, 147.93 feet; thence S00°08'05"W, 147.56 feet; thence S89°07'34"W, 655.22 feet; thence north, 484.97 feet; thence west, 130.00 feet; thence S79°58'18"W, 60.94 feet; thence west, 46.59 feet; thence S66°59'11"W, 39.75 feet; thence N23°00'49"W, 109.52 feet; thence N14°46'49"E, 75.92 feet; thence N23°57'19"W, 239.30 feet; thence N85°37'39"W, 104.72 feet; thence north, 108.62 feet; thence S83°13'37"W, 181.26 feet; thence west, 900.61 feet; thence S60°51'16"W, 80.36 feet; thence west, 95.67 feet; thence N00°14'49"E, 356.00 feet; thence S89°10'49"W, 84.07 feet; thence N00°11'57"E, 33.01 feet to the centerline of Oak Street (Sauk Prairie Road); thence easterly along the centerline of Oak Street to the point of beginning.

