

The State of Wisconsin

Office of the Secretary of State

VILLAGE 265

VILLAGE OF WEBSTER

COUNTY OF BURNETT

CORPORATE BOUNDARIES AND PLAT MAP

FILED APRIL 18, 2005

V-265

STATE OF WISCONSIN
RECEIVED & FILED

APR 18 2005

DOUGLAS LA FOLLETTE
SECRETARY OF STATE

CERTIFICATION OF LEGAL BOUNDARIES

I, Janice Miller, Clerk of the Village of Webster, Wisconsin certify that the following is a part of the total boundaries of the Village of Webster, a municipality in Burnett County, Wisconsin, as of April 7, 2005:

The Southwest Quarter (SW1/4), Section Four (4), Township Thirty-nine (39) North, Range Sixteen (16) West.

That part of the East Half of the Southeast Quarter (E1/2 SE1/4), Section Five (5), Township Thirty-nine (39) North, Range Sixteen (16) West, lying East of the former Railroad Right-of-Way N/K/A Gandy Dancer Trail.

The South 150 feet of the following described parcels of land: The East Half of the East Half of the Southeast Quarter of the Northwest Quarter (E1/2 E1/2 SE1/4 NW 1/4) of Section Eight (8), Township Thirty-nine (39) North, of Range Sixteen (16) West; and The East Sixteen and one-half (16 1/2) feet of the West Half of the East Half of the Southeast Quarter of the Northwest Quarter (W1/2 E1/2 SE1/4 NW 1/4) of Section Eight (8), Township Thirty-nine (39) North, of Range Sixteen (16) West, Burnett County, Wisconsin.

The East Half of the Southwest Quarter (E1/2 SW1/4) of Section Eight (8), Township Thirty-nine (39) North, of Range Sixteen (16) West, except the South 740 feet and except a parcel commencing at a point 80 rods east of the Northwest corner of the SW1/4 of Section 8, thence South 34 rods, thence East 47 rods, thence North 34 rods, thence West 47 rods to the point of beginning, Burnett County, Wisconsin.

The East Half (E1/2) of Section Eight (8), Township Thirty-nine (39) North, Range Sixteen (16) West.

The West Half (W1/2) of Section Nine (9), Township Thirty-nine (39) North, Range Sixteen (16) West.

The North Half of the Northwest Quarter (N1/2 NW 1/4) of Section Sixteen (16), Township Thirty-nine (39) North, Range Sixteen (16) West.


The Southeast Quarter of the Northwest Quarter (SE1/4 NW1/4) of Section Sixteen (16), Township Thirty-nine (39) North, Range Sixteen (16) West.

The Northeast Quarter of the Southwest Quarter (NE1/4 SW1/4) of Section Sixteen (16), Township Thirty-nine (39) North, Range Sixteen (16) West.

The Northwest Quarter of the Southeast Quarter (NW1/4 SE1/4) of Section Sixteen (16), Township Thirty-nine (39) North, Range Sixteen (16) West.

The Southwest Quarter of the Southeast Quarter (SW1/4 SE1/4) of Section Sixteen (16), Township Thirty-nine (39) North, Range Sixteen (16) West.

The Northeast Quarter of the Northeast Quarter (NE1/4 NE1/4) of Section Seventeen (17),
Township Thirty-nine (39) North, Range Sixteen (16) West.




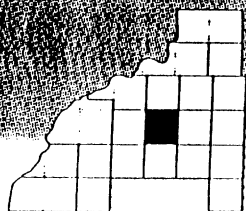
Subscribed and sworn to before me this
8 day of April, 2005:

K. Johnson
Notary Public
My Commission: 1-14-07

In Witness Whereof I have hereunto
Set my hand and affixed by seal at
the Village of Webster, Wisconsin
At the Village of Webster, Burnett
County, Wisconsin, this 8 day
of April, 2005:

Jamie Miller
Jamie Miller, Village Clerk
Village of Webster, Wisconsin





14. Meenon

©2003 cloud cartographics, inc. st. cloud, mn 56301

