

The State of Wisconsin

Office of the Secretary of State

VILLAGE 317

VILLAGE OF CAMBRIDGE

COUNTY OF DANE AND JEFFERSON

ANNEXATION ORDINANCE NUMBER 131

FILED MAY 5, 2005

Village of Cambridge
200 Spring Street
P.O. Box 99
Cambridge, WI 53523



Phone: (608) 423-3712
Fax: (608) 423-3916

May 3, 2005

Ms. Tineisha Scott - Annexations
Secretary of State's Office
PO Box 7848
30 W. Mifflin Street, 10th Floor
Madison WI 53707-7848

Subject: Annexation Ordinances

Dear Tineisha Scott,

Enclosed please find Annexation Ordinances Numbers 86, 99, 107, 108, 109, 110, 120, 123, 127, 130 and 131 for the Village of Cambridge. All of these ordinances were adopted between 1989 and 1998; it came to our attention that they were never formally recorded or processed through the Secretary of State. Our attorney, Mary Behling, sent them for recording on April 22, 2005. As many of these were done some time ago, we have done the best to our knowledge to include information about population of area for each, annexation maps and legal descriptions. Parcel numbers that are still current are noted. We are sending these to you so that both of our records are as accurate as they can be.


Also find included Annexation Ordinance 2005-03, which was adopted April 26, 2005. As this is somewhat unusual, please feel free to call me at 423-3712 if you have any questions or concerns.

Sincerely,

April Little

Administrator/Clerk/Treasurer
Village of Cambridge

Enclosures



CERTIFICATION OF THE VILLAGE CLERK

I, April Little, hereby certify that I am the duly appointed Village Clerk for the Village of Cambridge, Dane and Jefferson Counties, State of Wisconsin, and as such have charge of the official records of the Village. I further certify that the attached is a true and correct copy of ANNEXATION ORDINANCE NO. 131, together with Exhibit A, adopted by the Board of Trustees of the Village of Cambridge, Wisconsin, on August 25, 1998, and the originals are on file in my office. The population of this area is zero.

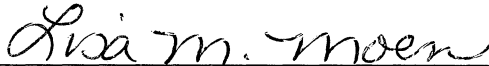
In Witness Whereof, I have set my hand and the seal of the Village of Cambridge this 4th day of May, 2005.




April Little, Village of Cambridge Administrator/Clerk/Treasurer

State of Wisconsin, County of Dane

This instrument was signed before me in Cambridge this 4 of May, 2005 by April Little.



Lisa M. Moen, Notary Public
My commission expires on March 15, 2009.



AN ORDINANCE ANNEXING PROPERTY
TO THE VILLAGE OF CAMBRIDGE, DANE COUNTY, WISCONSIN

The Village Board of the Village of Cambridge, Dane County, Wisconsin DO ORDAIN as follows:

WHEREAS, a petition has been filed by Robert L. Scott and Pauline M. Scott for direct annexation of real property owned by them in the Town of Christiana, Dane County, Wisconsin, to the Village of Cambridge; and

WHEREAS, the petition appears to qualify as a unanimous approval petition pursuant to sec. 66.021(12), Wis. Stats.; and

WHEREAS, the State of Wisconsin, Department of Development has been notified of such proposed annexation and has not objected thereto; and

WHEREAS, it appears that it is in the public interest to annex such real estate to the Village of Cambridge, Dane County, Wisconsin;


NOW THEREFORE, IT IS HEREBY ORDAINED that the real estate described as follows:

SEE EXHIBIT A ATTACHED HERETO

be and is annexed to the Village of Cambridge, Dane County, Wisconsin, a municipal corporation. Such property shall be subject to the zoning code of the Village of Cambridge, Dane County, Wisconsin.

Dated this 25th day of August, 1998.

Village Board, by:



Eileen M. Scott
Village President

Attest:



Barbara A. Winters, Village Clerk


Passed: 8-25-98

Vote:

Ayes: 5 Noes: 0

Effective: 09-01-98

Published: 09-03, 1998..



A Part of Lot 1, Certified Survey Map #1252 recorded in Volume 5 Certified Surveys at pages 173 and 174, being part of Outlot 88 REVISED AND CONSOLIDATED ASSESSORS PLAT OF CAMBRIDGE in the NW $\frac{1}{4}$ of the SE $\frac{1}{4}$ of Section 12, T6N, R12E, Town of Christiana, Dane County, Wisconsin, to-wit:

Beginning at the SE corner of Lot 6, Block 2, PLEASANT TERRACE; thence S1°10'37"W, along the westerly line of lands owned by Dane County, 327.13 feet; thence S51°41'W, along said westerly line, 258.66 feet; thence S7°03'50"W, along said westerly line, 202 feet more or less to the south line of the N $\frac{1}{2}$ of said NW $\frac{1}{4}$ of the SE $\frac{1}{4}$; thence Westerly, along said south line, 179 feet more or less to the west line of said SE $\frac{1}{4}$ of Section 12, also being the centerline of Scott Road; thence Northerly, along said west line and centerline, 660 feet more or less to the center of said Section 12; thence Easterly, along the south line of said PLEASANT TERRACE, 452.35 feet to the point of beginning, containing 5.2 acres more or less and subject to a road right of way for Scott Road across the west 24.75 feet.

SCALE DRAWING FOR ANNEXATION PURPOSES

