

# The State of Wisconsin

Office of the Secretary of State

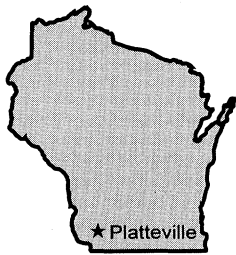
## **CITY 1**

CITY OF PLATTEVILLE

COUNTY OF GRANT

ANNEXATION ORDINANCE NUMBER 05-15

FILED OCTOBER 6, 2005



CITY of  
**Platteville**

C-1

P.O. Box 780 • 75 North Bonson Street • Platteville, Wisconsin 53818  
Telephone (608) 348-9741 • Fax (608) 348-7812

October 5, 2005

Annexations and Railroads  
Division of Government Records  
Office of the Secretary of State  
P. O. Box 7848  
Madison, WI 53707-7848

Re: MBR Number 12702

Dear Sir:

Enclosed you will find a certified copy of an annexation ordinance (#05-15) which was adopted by a unanimous vote of the Common Council of the City of Platteville on August 23, 2005.

The ordinance annexes an approximately 0.25-acre parcel of land from the Township of Platteville to the City. There are two residents living on the parcel at present.

If you have any questions about this annexation, please do not hesitate to contact me.


Sincerely,

*Annette M. Dutcher*

Annette M. Dutcher  
City Clerk

/amd

cc. James Lory, Township Clerk  
Marilyn Pierce, Register of Deeds  
Clerk, Platteville School District  
Scenic Rivers Energy Corp.  
CenturyTel  
Alliant/WP&L  
Platteville Water & Sewer Department  
City Engineer  
Community Planning Director



*"More Than You Can Imagine"*

Home of the University of Wisconsin-Platteville

CLERK'S CERTIFICATION

I, Annette M. Dutcher, City Clerk of the City of Platteville, Grant County, Wisconsin, do hereby certify that the attached is a true and correct copy of the *ORDINANCE CREATING SECTION 43.42 OF THE MUNICIPAL CODE OF THE CITY OF PLATTEVILLE*, adopted by a unanimous vote of the Common Council of the City of Platteville on the 23rd day of August, 2005.

*Annette M. Dutcher*

\_\_\_\_\_  
City Clerk

STATE OF WISCONSIN  
RECEIVED & FILED

**OCT -6 2005**

DOUGLAS LASCHETTE  
SECRETARY OF STATE

ORDINANCE CREATING SECTION 43.42 OF THE MUNICIPAL CODE  
OF THE CITY OF PLATTEVILLE

The Common Council of the City of Platteville do ordain as follows:

Section 1. Section 43.42 of the Municipal Code of the City of Platteville is hereby created as follows:

**TERRITORY ANNEXED.** The following territory presently located in the Town of Platteville, Grant County, Wisconsin, is hereby annexed to the City of Platteville:

Property being located in the NE ¼ of the SW ¼ of Section 16, T3N, R1W, Platteville Township, Grant County, Wisconsin, further described as commencing at the Quarter corner between Sections 9 and 16, Township 3 North, Range 1 West of the 4<sup>th</sup> P.M., Grant County, Wisconsin; thence South 706 feet to a point on the South line of the "Platteville-Potosi Road"; thence North 52° West along the South line of said road 625.5 feet; thence West 114.25 feet to the point of beginning; thence West 85 feet; thence North 139.5 feet; thence South 74° 30' East 88 feet along the centerline of said road; thence South 116 feet, more or less, to the point of beginning, excluding the right-of-way for County Highway "B".

The above-described parcel contains approximately 0.25 acres and is located at 1555 County Highway B. Said territory shall become a part of the Eighth Ward of the City of Platteville. Such territory shall be zoned R-1 One Family Residential.

Section 2. Severability. If any provision of this ordinance is invalid or unconstitutional, or if the application of this ordinance to any person or circumstances is invalid or unconstitutional, such invalidity or unconstitutionality shall not affect the other provisions or applications of this ordinance which can be given effect without the invalid or unconstitutional provision or application.


Section 3. This Ordinance shall take full force and effect upon its passage and publication as required by law.

CITY OF PLATTEVILLE




Ed White  
Council President

ATTEST:



Annette M. Dutcher  
City Clerk

Date Adopted: August 23, 2005  
Date Published: September 7, 2005  
Effective Date: September 7, 2005



**EXHIBIT A**  
Burkholder Annexation to the City of Platteville

STATE OF MISSOURI  
PLATTEVILLE  
**OCT - 6 2005**  
COUNTY CLERK  
PLATTEVILLE, MISSOURI

**SCALE MAP**  
1" = 300 feet

