

The State of Wisconsin

Office of the Secretary of State

VILLAGE 215

VILLAGE OF ELKHART LAKE

COUNTY OF SHEBOYGAN

CORPORATE BOUNDARIES AND PLAT MAP

FILED JULY 24, 2008

V-215

VILLAGE OF ELKHART LAKE

Elkhart Lake, Wisconsin 53020



July 22, 2008

Government Records Division
30 West Mifflin Street, 10th Floor
P. O. Box 7848
Madison, WI 53707-7848

Attn: Tineisha Scott

Re: Required Annual Certification of Legal Description of Total Boundaries

Dear Ms Scott:

Enclosed please find a certification of the description of the boundaries of the Village of Elkhart Lake as of December 1, 2007. No alterations to the Village boundary occurred in 2006 or 2007.

Respectfully,

VILLAGE OF ELKHART LAKE

Jeanette L. Moioffer
Clerk-Treasurer

DOUGLAS LA FOLLETTE
SECRETARY OF STATE

JUL 24 2008

STATE OF WISCONSIN
RECEIVED & FILED



VILLAGE OF ELKHART LAKE


Elkhart Lake, Wisconsin 53020

State of Wisconsin
County of Sheboygan
Village of Elkhart Lake

I, Jeanette L. Moioffer, Clerk of the Village of Elkhart Lake, County of Sheboygan, State of Wisconsin, do hereby certify that Exhibit A is a true and accurate copy the corporate boundaries of the Village of Elkhart Lake as of December 1, 2007

Attest:

Jeanette L. Moioffer
Jeanette L. Moioffer, Clerk-Treasurer
Dated 22nd day of July, 2008.



(United States of America)
(State of Wisconsin)
(County of Sheboygan)

Signed and attested before me on July 22, 2008 by Jeanette L. Moioffer.
Janice Schmitt
Janice Schmitt Notary Public
My commission expires 9/21/08

DOUGLAS LA FOLLETTE
SECRETARY OF STATE

JUL 24 2008

STATE OF WISCONSIN
RECEIVED & FILED

CORPORATE LIMITS DESCRIPTION

VILLAGE OF ELKHART LAKE

Beginning at a point in the west line of Section 20, Town 16 North, Range 21 East, 796 feet more or less, Northerly of the Southwest corner of said Section 20, said point being the intersection of the center line of County Trunk highway "J" and the West line of said Section 20; thence North 0°30' West 1830.8 feet more or less to a point North 0°30' West 39.80 chains (2626.8 feet) from the Southwest corner of said Section 20; thence South 89°04'29" East along the south line of the Northwest 1/4 of said Section 20, 1300.59 feet to the west line of Lot 1 of Certified Survey Map 6530, as recorded in Volume 7, Page 210 in the Sheboygan County Registry, thence North 0°05'31" West along said west line 562.12 feet to the north line of said Lot 1; thence North 86°56'41" East along said north line extended 527.21 feet to the west right of way line of S.T.H. 67; thence South 3°04'14" East along said west line 600.09 feet to the south line of said Lot 1 and the south line of the Northwest 1/4 of said Section 20; thence North 89°04'29" West along said south line 33.00 feet to the centerline of S.T.H. 67; thence Northerly along said line 680 feet; thence North 27°06'48" East 235.21 feet; thence North 37°56'31" East 182.41 feet; thence North 10°45'22" West 193.98 feet; thence North 88°16'42" West 440.23 feet to the centerline of S.T.H. 67; thence North along said line 101.20 feet to the north line of the Southeast 1/4 of the Northwest 1/4 of said Section 20; thence North 89°09'13" East along said line 1061.30 feet to the west line of the Plat of FIRST ADDITION TO CRESTWOOD being a subdivision of part of the NE 1/4 and the SE 1/4 of said Section 20; thence North 00°19'53" West along said line 1013.19 feet to the northwest corner of Lot 45, Block 7 of said FIRST ADDITION TO CRESTWOOD; thence North 89°57'46" East along the north line of said Lot 45 254.00 feet; thence North 00°19'53" West 200 feet; thence North 89°57'46" East 76.00 feet; thence North 00°51'54" West 100 feet to the north line of the Northeast 1/4 of said Section 20 lying 330.00 feet, North 89°57'46" East of the North 1/4 corner of said Section 20; thence North 89°57'46" East along said northerly line of the Northeast 1/4 of said Section 20, 958.00 feet to the Northeast corner of said FIRST ADDITION TO CRESTWOOD; thence South 00°56'36" East along the east line of said FIRST ADDITION TO CRESTWOOD 2636.24 feet to a point which is 1291.78 feet, South 89°36'32" East of the center of said Section 20; thence South 00° 11' East 2196.04 feet; thence East 6 rods (99.00) feet; thence South 26 2/3 rods (440.00 feet) to the north line of Section 29, Town 16 North, Range 21 East; thence East along said line, 82.50 feet; thence South 240 feet; thence West 181.50 feet to the west line of the Northeast 1/4 of the Northeast 1/4 of said Section 29; thence South 1'30' East 1078.68 feet to the south line of the Northeast 1/4 of the Northeast 1/4 of said Section 29; thence South 89°19'13" East along said line to the Northeast corner of the Southeast 1/4 of the Northeast 1/4 said Section 29; thence South 00°09'45" East along the East line of said Northeast 1/4 of said Section 29, 1323.73 feet to the East 1/4 corner of said Section 29; thence North 89° 18' 20" West along the south line of said Northeast 1/4, 609.91 feet to the center line of S.T.H. "67"; thence Northwesterly along said center line of S.T.H. "67" and along the arc of a curve to the

DOUGLAS LA FOLLETTE
SECRETARY OF STATE

1 of 2

JUL 24 2008

STATE OF WISCONSIN
RECEIVED & FILED

left, having a of radius 2516.81 feet, central angel 21°41'50", chord bearing North 43°22'25" West, chord 947.40 feet; thence North 54° 13'20" West continuing along said center line of S.T.H. "67" 1117.51 feet to the north line of the Southwest 1/4 of the Northeast 1/4 of said Section 29; thence North 89° 19'13" West (previous description South 89°40' West) along north line of said Southwest 1/4 of the Northeast 1/4 to the west line of the Wisconsin Central Railroad; thence Southeasterly along said west line to the South line of the Northeast 1/4 of said Section 29; thence South 89°59'54" West along the south line of the Northeast 1/4 of said Section 29, 1730.65 feet; thence North 00°56'02" West 175.00 feet; thence South 89°59'54" West 60.00 feet to the west line of the Northeast 1/4 of said Section 29; thence South 00°56'02" East along said west line 175.00 feet to the Southwest corner of the Northeast 1/4 of said Section 29; thence South 01°30' East along said line 1235.50; thence Southeasterly 5.22 chains (344.52 feet); thence South 01°30' East 20.55 chains (1356.30 feet) to the south line of the Southeast 1/4 of said Section 29; thence West along said line, 5.22 chains (344.52 feet); thence North 70°00' West 1237.9 feet more or less to the center line of C.T.H. "C", "J", and "A"; thence Southerly along the center line of said county trunk highway 456 feet more or less to the North line of Section 32, Town 16 North, Range 21 East; thence South along the east line of the Northwest 1/4 of the Northwest 1/4 of said Section 32, 660 feet more or less to the center line of County Trunk Highway "A"; thence Westerly and Southerly along said center line to the west line of said Section 32; thence North along the West line of the Northwest 1/4 of said Section 32, to the Northwest corner of said Section 32; thence North along the west line of the Southwest 1/4 of Section 29, Town 16 North, Range 21 East, 280 feet more or less to the shore of Elkhart lake; thence Easterly, Northerly, and Westerly to a point at the outlet of said lake and the centerline of C.T.H. P; thence North 35°31' East 9.50 chains (627.0 feet); thence North 6.245 chains (412.17 feet); thence North 15°45' West 3.65 chains (240.90 feet) to the north line of the Northwest 1/4 of Section 30, Town 16 North, Range 21 East; thence South 89°00' East along said line, 3014 feet more or less to a point which is North 89°00' West 1012 feet more or less from the Northeast corner of said Section 30; thence North 51 °47' East along the center line of C.T.H. "X", 270 feet more or less; thence North 37°35' East along the said center line 746.0 feet; thence North 78°09' East along said center line 100.0 feet; thence South 87°46' East 250.00 feet to the point of beginning, containing 816.41 acres or 1.275 Sq. Mi. of land more or less.


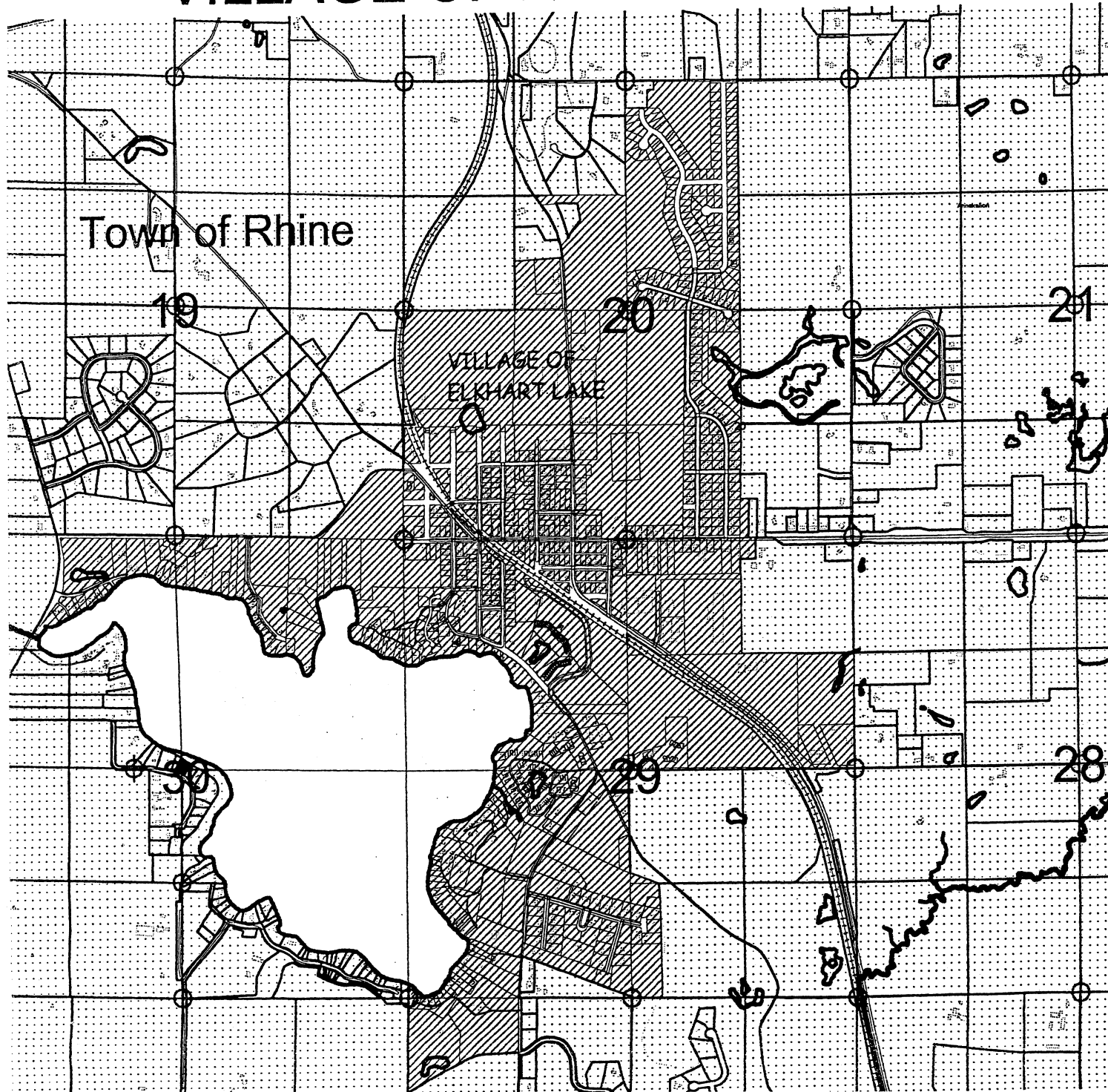
DOUGLAS LA FOLLETTE
SECRETARY OF STATE

2 of 2

JUL 24 2008

STATE OF WISCONSIN
RECEIVED & FILED

VILLAGE OF ELKHART LAKE



CORPORATE LIMITS

DOUGLAS LA FOLLETTE
SECRETARY OF STATE

JUL 24 2008

STATE OF WISCONSIN
RECEIVED & FILED

LEGEND

- USPLS Corners
- 1/4 Section
- Topography
- Road Edges
- Bridges
- Railroad
- Buildings
- Rivers/Streams
- Lakes/Ponds
- Golf Courses
- Ruins/Foundations
- Transmission Towers
- Cemeteries
- Quarries
- Water Towers
- Rhine-par-owners.shp
- TOWN OF RHINE
- VILLAGE OF ELKHART LAKE

1000 0 1000 Feet

