

# The State of Wisconsin

Office of the Secretary of State

V365

Village of Avoca

Iowa County

*Ord # 285*

Annexing territory from the Township of Pulaski to the Village of Avoca


Filed November 18, 2010

V365

**VILLAGE OF AVOCA**  
**401 WISCONSIN STREET – P O BOX 188**  
**AVOCA WI 53506-0188**  
**Phone 608-532-6831 – Fax 608-532-6340**  
**E-mail: sezavoca@mhtc.net or www.avocawi.com**

November 8, 2010

Secretary of State  
Government Records Division  
PO Box 7848  
Madison WI 53707-7848



To whom it may concern:

I was informed to send the Secretary of State Seven certified copies of an ordinance that was passed by the Common Council of the Village of Avoca regarding Annexing territory from the Township of Pulaski to the Village of Avoca.

If any more information is needed, please contact the Village of Avoca, 532-6831.

Sincerely

*Susie Ziebarth*

Susie Ziebarth  
Avoca Village Clerk

**VILLAGE OF AVOCA**  
**401 WISCONSIN STREET – P O BOX 188**  
**AVOCA WI 53506-0188**  
**Phone 608-532-6831 – Fax 608-532-6340**  
**E-mail: sezavoca@mhtc.net or www.avocawi.com**

Ordinance #285

**CERTIFICATION**


I hereby certify that the foregoing ordinance is a true, correct and complete copy of the ordinance duly and regularly passed by the Common Council of the Village of Avoca, Iowa County, Wisconsin, on the twenty-first day of October, 2010.

Dated this twenty-third day of October, 2010

*Susan Ziebarth*

Susan Ziebarth  
Village Clerk  
Village of Avoca  
Iowa County, Wisconsin

Population: 8  
Verified by Susan Ziebarth  
on 11/18/2010



ORDINANCE NO. 285

ANNEXING TERRITORY FROM THE TOWNSHIP OF PULASKI  
TO THE VILLAGE OF AVOCA, IOWA COUNTY, WISCONSIN

The Village Board of the Village of Avoca, Wisconsin, does ordain as follows:

**Section 1. Territory Annexed.** In addition to other methods provided by law and subject to sub (2) and ss. 59.692 (7), 66.0301 (6)(d), and 66.0307 (7), territory owned by and lying near but not necessarily contiguous to the village may be annexed to the village by ordinance enacted by the board of trustees of the village. The following described territory in the town of Pulaski, Iowa County, Wisconsin, is annexed to the Village of Avoca, Wisconsin.

See Exhibit A for legal description and Exhibit B for annexation map.

**Section 2. Effect of Annexation.** From and after the date of this ordinance, the territory described in Exhibits A&B shall be part of the Village of Avoca for any and all purposes provided by law. This territory shall be subject to all ordinances, rules and regulations governing the Village of Avoca.


**Section 3. Severability.** If any provision of this ordinance is invalid or unconstitutional, or if the application of this ordinance to any person or circumstances is invalid or unconstitutional, such invalidity or unconstitutionality shall not affect the other provisions or application of this ordinance which can be given effect without the invalid or unconstitutional provision or application.

**Section 4. Effective Date.** This ordinance shall take effect upon passage as provided by law.

Dated this 21<sup>st</sup> day of October, 2010




Village of Avoca

  
Janet Perkins, Village President

Attest:






**Exhibit 'A'**  
**Annexation Description**  
For  
**Pulaski Township**  
to the  
**Village of Avoca**  
**Avoca, Wisconsin**  
Date: October 19, 2010

**Annexation Description:**

An annexation of land located in part of the Northwest One-Quarter (NW ¼) of the Southeast One-Quarter (SE ¼) of Section 11, Town 8 North, Range 1 East, Pulaski Township, Iowa County, Wisconsin, more fully described as follows:

Commencing at the East ¼ Corner of said Section Eleven (11);  
Thence S 00°39'23" E 522.00' along the east line of the Southeast One-Quarter (SE ¼) of said Section Eleven (11);  
Thence N 90°00'00" W 765.05' to a point on the south right-of-way of State Trunk Highway '133' and the west right-of-way of the street located on the west side of Blocks #4 and #7 to Patten's Addition in the Village of Avoca;  
Thence S 00°39'23" E 26.30' along the west right-of-way of said street located on the west side of Blocks #4 and #7 to said Patten's Addition;  
Thence 455.50' on an arc of a curve to the left parallel to the south right-of-way of said State Trunk Highway '133' containing a radius of 1,562.10', an interior angle of 16°42'26", and a chord bearing and distance of N 80°46'21" W 453.89';  
Thence N 89°07'36" W 98.77' parallel to the south right-of-way of said State Trunk Highway '133' to the east line of the Northwest One-Quarter (NW ¼) of the Southeast One-Quarter (SE ¼) of said Section 11 and the Point of Beginning;  
Thence continuing N 89°07'36" W 377.53' parallel to the south right-of-way of said State Trunk Highway '133';  
Thence N 00°52'24" E 25.00' to the south right-of-way of said State Trunk Highway '133';  
Thence N 89°07'36" E 376.78' along the south right-of-way of said State Trunk Highway '133';  
Thence S 00°51'06" E 25.01' to the Point of Beginning.

The above described annexation contains 0.22 acres, more or less.






**DELTA 3  
ENGINEERING**

Professional Civil-Municipal & Structural Engineering  
Land Development Planning & CADD Services  
52 Means Drive, Suite 101 Phone: (608) 348-5355  
Platteville, Wisconsin 53818 Fax: (608) 348-5455

Annexation  
Village of Avoca  
Avoca, WI

Project No. D8-087-1	Drawn By: CDC
Date: Oct 19, 2010	Scale: 1" = 200'
For Questions Regarding this Project, Please Contact: Mr. Bart P. Nies, P.E. Delta 3 Engineering, Inc. Telephone: 608-348-5355	
Exhibit 'B'	



East 1/4 Corner  
Section 11, T8N, R1E  
Square Bolt Found

