

The State of Wisconsin

Office of the Secretary of State

C58

Chetek

Barron County

Annexation Ordinance 720A

Filed August 15, 2011

158

STATE OF WISCONSIN
RECEIVED & FILED
AUG 15 2011
DOUGLAS LA FOLLETTE
SECRETARY OF STATE

Wisconsin Office of the Secretary of State

Annexation/Detachment Ordinance Checklist and Submittal Form

Section 1

Annexed Land Location	Municipality Name	County Name(s)
<input type="checkbox"/> Village or <input checked="" type="checkbox"/> City (Annexor):	Chetek	Barron
Municipality Name(s) (Annexee):	Town of Chetek	Barron

Section 2: Type of Land Transfer

- Type 1 Annexation by Unanimous Approval, One-half Approval, or Referendum
- Type 2 Annexation by City or Village Initiated Referendum
- Type 3 Annexation of Town Islands
- Type 4 Annexation of Territory Owned by a City or Village
- Type 5 Detachment
- Type 6 Annexation resulting from s. 66.0225 judicial stipulation and order
- Type 7 Annexation or Attachment resulting from s. 66.0301 Boundary Agreement
- Type 8 Annexation or Attachment resulting from s. 66.0307 Boundary Agreement

Annexation Petitions by Unanimous or One-Half approval require review by the Wisconsin Department of Administration (DOA) for land in counties having a population greater than 50,000. Municipal Boundary Review (MBR) Number assigned by DOA:	N/A
---	-----


Ordinance Enactment Date 7/12/2011

Section 3: The following items are required for a complete submission. Check these items if included. If not included, the ordinance will be returned to the submitting municipality to obtain the missing information.

- Plat (a scale map)
- Complete Legal Description
- Parcel Number(s), if available (if only part of a tax parcel is being annexed, state the number of that parcel)
- Certification of documents with original signature
- Population: List the number of all people living on the annexed land below. If annexing from more than one municipality, list population for each affected municipality

Municipality Name	County	Population
Town of Chetek	Barron	0

ORDINANCE NO. 720A



A General ordinance of the City of Chetek annexing property initiated by electors and property owners

WHEREAS, Wis. Stats. § 66.0217(2) allows for the annexation of property by electors and property owners if the territory to be annexed is contiguous to the annexing city and a petition for direct annexation is signed by all of the electors residing in the territory and the owners of all the real property in the territory; and

WHEREAS, the annexed territory is located within the same county as the City of Chetek; namely, Barron County;

WHEREAS, the territory is to be hereby detached from the Town of Chetek; and

NOW THEREFORE, the Common Council of the City of Chetek does hereby ordain as follows:

Section 1:

The following described territory is hereby annexed to and made part of the City of Chetek:


PLAT GL 5-24 THE S 734.5 FT THAT PRT GL 5 LYG S & W OF LAKE EX PLATTED AREA; township 33N Range 10W Section 29

Section 2:

This Ordinance shall be in full force and effect from and after its passage and publication and upon compliance with the requests of Wisconsin law.

CITY OF CHETEK

By: 
Dianne K. Knowlton, Mayor

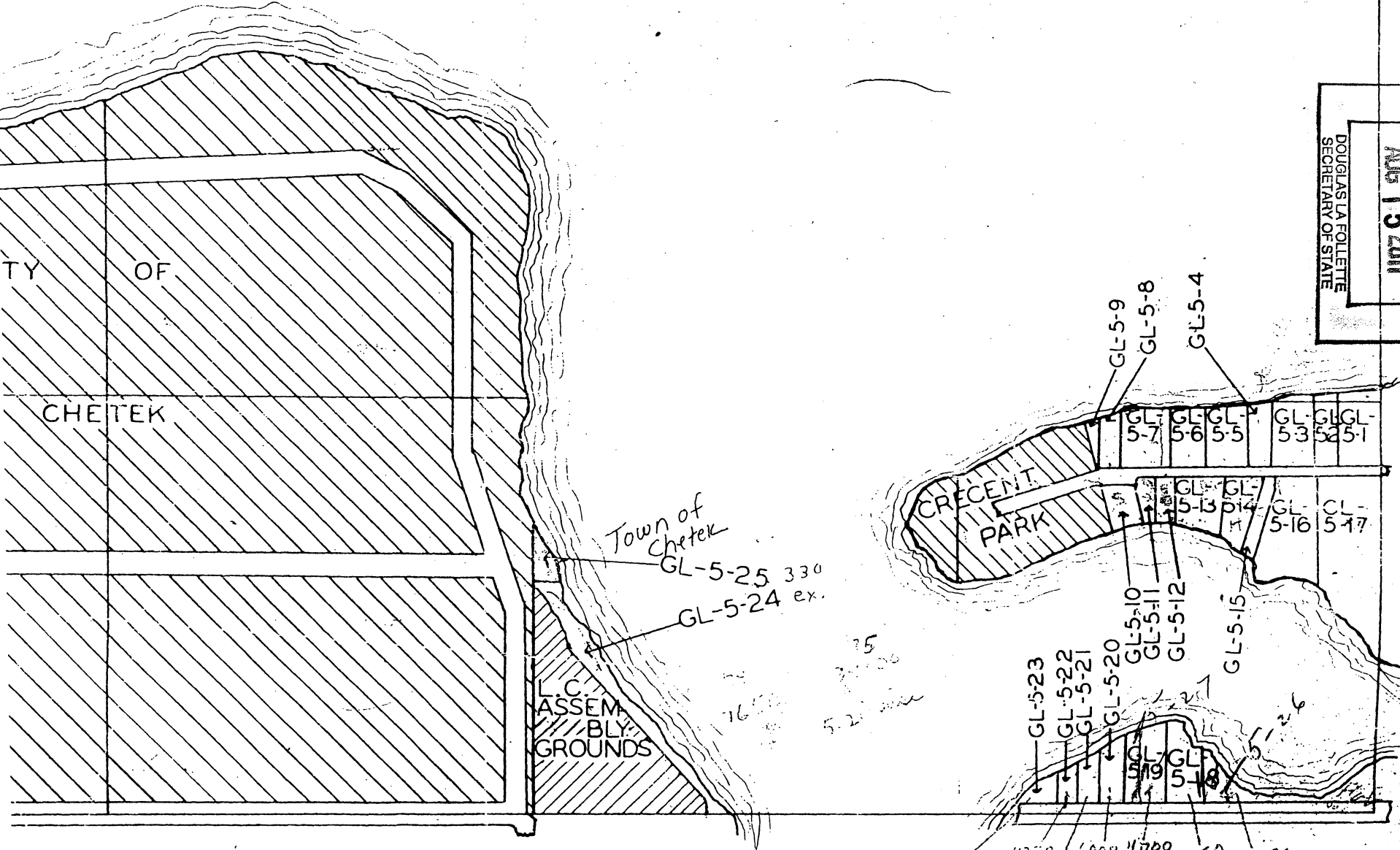
Attest: 
Carmen Newman, City Clerk-Treasurer

Date Passed: July 12, 2011

Date Published: 7/20/11

LAKE CHETEK

STATE OF WISCONSIN
 RECEIVED & FILED
AUG 15 2011
 DOUGLAS LA FOLLETTE
 SECRETARY OF STATE




SCALE 1"=440'

DRAWN BY J. N. ...



2011 Property Record | Barron County, WI

Assessed values not finalized until after Board of Review
Property information is valid as of Jun 21 2011 10:18PM



OWNER

CHETEK BAPTIST ASSEMBLY
PO BOX 26
CHETEK, WI 54728

CO-OWNER(S)

PROPERTY INFORMATION

Parcel ID: 012-2900-08-000

Alternate ID: N/A

School Districts:

SCHL-CHETEK-WEYERHAEUSER

Other Districts:

TECH COLLEGE LAKE CHETEK PCLS

Township Range Section Qtr Qtr Section Qtr Section
33N 10W 29

Lot:

Block:

Plat Name NOT AVAILABLE

PROPERTY DESCRIPTION

PLAT GL 5-24 THE S 734.5 FT THAT PRT GL 5 LYG
S & W OF LAKE EX PLATTED AREA

Property Address:

Municipality: TOWN OF CHETEK

DEED INFORMATION

Volume	Page	Document #
120	549	

LAND VALUATION

Code	Acres	Land Value	Improvements	Total
X4	.810	0	0	0
	0.810	0	0	0
Total Acres:			0.810	
Assessment Ratio:			0.0000	
Mill Rate:			0.000000000	
Fair Market Value:			0	

