

The State of Wisconsin

Office of the Secretary of State

C17


CITY OF WAUKESHA

WAUKESHA COUNTY

REVISED ANNEXATION ORDINANCE 13 - 12


FILED JUNE 20, 2013

C17



OFFICE OF THE CLERK-TREASURER Thomas E. Neill, Clerk-Treasurer

201 DELAFIELD STREET
WAUKESHA, WISCONSIN 53188-3692
TELEPHONE CLERK - 262/524-3550
TELEPHONE TREASURER - 262/524-3850
FAX 262/524-3888



June 4, 2013

Douglas LaFollette
Secretary of State
Annexations and Railroads
Division of Government Records
P.O. Box 7848
Madison WI 53707-7848

Dear Mr. LaFollette:

Enclosed please find revised certified copies of the following ordinance(s) together with copies of the plat(s) showing boundaries of territory recently annexed or attached to the City of Waukesha.


13-12 BRYANT NATURESCAPE ANNEXATION

Please note: This is a refiling to correct a clerical error listing an incorrect ward number. The correct ward number is 42 as indicated in this revised filing.

Sincerely,

Gina Kozlik
Clerk/Treasurer
(262) 524-3547


Enclosures




IN THE OFFICE OF THE CLERK OF THE CITY OF WAUKESHA, COUNTY OF WAUKESHA, STATE OF WISCONSIN

I, GINA KOZLIK, Clerk/Treasurer of the City of Waukesha, of the County of Waukesha, of the State of Wisconsin do hereby certify that the attached photocopy of Ordinance No. 13-12, Bryant Naturescape Annexation (**revised**) with attached Map has been compared by me with the original on file in my office as Clerk of said City of Waukesha, and that the same are true and correct copies of the originals, and of the whole thereof, as the same now remains on file and of record in my office. The population is zero.


In testimony whereof I have hereunto set my hand and affixed the seal of said City of Waukesha, in said County and State this 4th day of June, 2013.


Gina Kozlik, Clerk/Treasurer
of the City of Waukesha,
of the County of Waukesha,
of the State of Wisconsin



ORDINANCE NO. 13-12

REVISED
BRYANT NATURESCAPE ANNEXATION
South of E. Sunset Drive
West of Milky Way Road



AN ORDINANCE ANNEXING CERTAIN LANDS OF THE
TOWN OF WAUKESHA TO THE CITY OF WAUKESHA, WISCONSIN.

THE COMMON COUNCIL OF THE CITY OF WAUKESHA DO ORDAIN AS FOLLOWS:

SECTION I. In accordance with Section 66.0217 of the Wisconsin Statutes and petition for annexation filed with the City Clerk on the 12th day of September, 2012, the following described territory in the Town of Waukesha, Waukesha County, Wisconsin is annexed to the City of Waukesha:

Lot 3 Deerfield Estates, being part of the Southwest ¼, Southwest ¼ of the Southeast ¼ of Section 14, Town 6 North, Range 19 East, Town of Waukesha, County of Waukesha, State of Wisconsin.

SECTION II. The above shall be zoned pursuant to the authority granted in Section 66.021(7) of the Wisconsin Statutes as T-1, Temporary Zoning District, C-1 Lowland Conservancy District.

SECTION III. The annexed territory is hereby made a part of the 9th Aldermanic District, and is in the 42nd Ward of the City of Waukesha and is annexed for all municipal purposes including annexation for school purposes and is hereby made a part of the School District of Waukesha, and subject to laws governing the same.

SECTION IV. The City limits of the City of Waukesha, Wisconsin are hereby changed and enlarged as so to include the real estate described in Section I of this ordinance and the official map is amended to include said real estate.

SECTION V. Should any section, paragraph, sentence, clause or phrase of this ordinance be declared unconstitutional or invalid for any reason, the remainder shall not be affected thereby.

SECTION VI. All ordinances or parts of ordinances inconsistent with or contravening the provisions of this ordinance are hereby repealed.

SECTION VII. This ordinance shall be in full force and effect from and after its passage and publication by law.

Passed this 18th day of December, 2012.

Approved this 19th day of December, 2012.

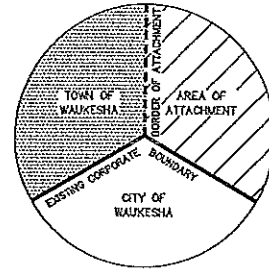
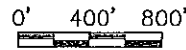
/s/ Jeff Scrima
Mayor

Attest:

/s/ Thomas E. Neill
City Clerk

STATE OF WISCONSIN
RECEIVED & FILED
JUN 20 1964
DOUGLAS LA FOLLETTE
SECRETARY OF STATE

TOTAL AREA OF ANNEXATION: 3.34 ACRES



BRYAN C. ZUELSDORF
CITY OF WAUKESHA -- ENGINEERING DIVISION
JANUARY 9, 2013
C:\CADDATA\TAX\ANNEXATIONS\BRYANT.dwg

