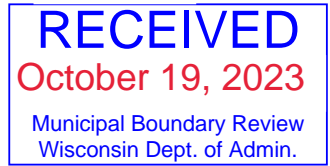


BARRON COUNTY RESOLUTION NO. 2023 - 43

Resolution to Amend Supervisory Districts due to Annexations to City of Rice Lake and a detachment from the City of Chetek to the Town of Prairie Lake

SDO107



TO THE BARRON COUNTY BOARD OF SUPERVISORS:

1  
2 WHEREAS, based on federal and state laws, municipalities are required to recreate  
3 voting districts based on current census figures and compiled each decade; and  
4

5 WHEREAS, Barron County completed this process by Resolution 2021-47; and further  
6 amended the supervisory districts by Resolution 2022-59; and  
7

8 WHEREAS, Section 59.10(3)(c), Wis. Stats., provides that: "1. After the enactment of  
9 a plan of supervisory districts under par. (b), the board may amend the plan to reflect a municipal  
10 incorporation, annexation, detachment or consolidation. The number of supervisory districts in  
11 the County shall not be changed by any action under this subdivision."; and  
12

13 WHEREAS, the City of Rice Lake has annexed one parcel of property from the Town  
14 of Rice Lake as identified in the attached map, city ordinance 23-01 annexing, and further  
15 described as:  
16

17 Parcel ID #038-4089-53-000 (now part of 276-1111-35-000)  
18

19 BEING A PART OF THE NORTHWEST ¼ OF THE NORTHWEST¼, PART OF THE  
20 SOUTHWEST¼ OF THE NORTHWEST¼, SECTION 15 AND THAT PART OF THE  
21 NORTHEAST¼ OF THE NORTHEAST¼, PART OF THE SOUTHEAST¼ OF THE  
22 NORTHEAST¼, SECTION 16, ALL IN TOWNSHIP 35 NORTH, RANGE 11 WEST, TOWN OF  
23 RICE LAKE, BARRON COUNTY, WISCONSIN, MORE PARTICULARLY DESCRIBED AS  
24 FOLLOWS:

25 COMMENCING AT THE NORTHEAST CORNER OF SAID SECTION 16 THENCE  
26 SOUTHERLY ALONG THE EAST LINE OF SAID SECTION 16 TO THE HIGH WATER  
27 MARK OF RICE LAKE; THENCE SOUTHWESTERLY ALONG SAID HIGH WATER MARK  
28 TO THE EAST LINE OF SECTION 16 ACCORDING TO ASSESSOR'S PLAT NO. 2; THENCE  
29 SOUTHERLY ALONG THE EAST LINE OF SECTION 16 ACCORDING TO ASSESSOR'S  
30 PLAT NO. 2 TO ITS INTERSECTION WITH THE SOUTHEASTERLY RIGHT OF WAY OF  
31 MONROE AVENUE ALSO BEING THE POINT OF BEGINNING; THENCE  
32 NORTHEASTERLY ALONG THE SOUTHEASTERLY RIGHT OF WAY LINE OF MONROE  
33 AVENUE TO ITS INTERSECTION WITH THE NORTHWESTERLY EXTENSION OF THE  
34 SOUTHWESTERLY RIGHT OF WAY OF 21 1/8 STREET; THENCE SOUTHEASTERLY  
35 ALONG THE SOUTHWESTERLY RIGHT OF WAY OF 21 1/8 STREET TO ITS  
36 INTERSECTION WITH THE SOUTHWESTERLY EXTENSION OF THE NORTHWESTERLY  
37 BOUNDARY OF LOT 174 OF THE PLAT OF HIAWATHA PARK; THENCE  
38 NORTHEASTERLY TO AND ALONG THE NORTHWESTERLY BOUNDARY OF SAID LOT  
39 174 TO THE ORDINARY HIGH WATER MARK OF THE RED CEDAR RIVER; THENCE  
40 SOUTHEAST ALONG THE ORDINARY HIGH WATER MARK. OF THE RED CEDAR  
41 RIVER TO ITS INTERSECTION WITH THE SOUTHEASTERLY BOUNDARY OF LOT 171  
42 OF THE PLAT OF HIAWATHA PARK; THENCE SOUTHWESTERLY ALONG THE  
43 SOUTHEASTERLY BOUNDARY OF SAID LOT 171 AND EXTENDING TO THE  
44 SOUTHWESTERLY RIGHT OF WAY OF 21 1/8 STREET; THENCE SOUTHEASTERLY,  
45 SOUTHERLY, SOUTHWESTERLY, AND WESTERLY ALONG THE SOUTHWESTERLY,  
46 WESTERLY, NORTHWESTERLY, AND NORTHERLY RIGHT OF WAY OF 21 1/8 STREET  
47 TO ITS INTERSECTION WITH THE EASTERLY RIGHT OF WAY OF 21ST STREET;

**BARRON COUNTY RESOLUTION NO. 2023 - 43**

**Resolution to Amend Supervisory Districts due to Annexations to City of Rice Lake and a detachment from the City of Chetek to the Town of Prairie Lake**

48 THENCE SOUTHERLY TO THE POINT OF INTERSECTION OF THE EASTERLY RIGHT OF  
49 WAY OF 21ST STREET AND THE SOUTHERLY RIGHT OF WAY OF 21 1/8  
50 STREET; THENCE WESTERLY ALONG THE SOUTHERLY RIGHT OF WAY OF 21 1/8  
51 STREET TO THE CITY LIMITS OF THE CITY OF RICE LAKE AS SHOWN ON ASSESSOR'S  
52 PLAT NO. 2 OF LOTS 61-125 OF THE PLAT OF HIAWATHA PARK (NOW VACATED);  
53 THENCE NORTHERLY ALONG THE SAID CORPORATE LIMITS LINE TO THE POINT OF  
54 BEGINNING.  
55

56 **WHEREAS**, it is the recommendation of the Executive Committee that the  
57 Supervisory District Plan adopted by Resolution 2021-47, as amended by Resolution 2022-59  
58 be amended to transfer the above-described parcel from Supervisory District 25 to Supervisory  
59 District 23; and  
60

61 **WHEREAS**, this resolution was approved by the Executive Committee on October 4,  
62 2023, on a vote of 9 - 0, with Bartlett, Buchanan, Cook, Hanson, Heinecke, Moen, Okey,  
63 Rogers and Thompson voting in favor and no members voting against.  
64

65 **AND WHEREAS**, the City of Rice Lake has annexed six parcels of property from the  
66 Town of Rice Lake as identified in the attached map, city ordinance 23-08 annexing, and further  
67 described as:  
68

69 Parcel ID #038-3100-02-000 (now 276-8003-02-000), 038-3100-02-010 (now 276-8003-02-010), 038-  
70 3100-02-020 (now 276-8003-02-020), 038-3100-02-030 (now 276-8003-02-030), 038-3100-03-000 (now 276-  
71 8003-03-000), and 038-3100-03-010 (now 276-8003-03-010)  
72

73 A parcel of land located in a part of the northeast quarter of the northeast quarter, in a part of the  
74 northwest quarter of the northeast quarter, in a part of the southwest quarter of the northeast quarter, all  
75 a part of Section 31, Township 35 North, Range 11 West, Town of Rice Lake, Barron County,  
76 Wisconsin, more particularly described as:

77 all of Lots 3 and 4 of Barron County Certified Survey Map Number 6960, Volume 46, Page 30,  
78 Document Number 890478,  
79

80 and  
81 all of Lots 5, 6, 7 and 8 of Barron County Certified Survey Map Number 6961, Volume 46, Page 31,  
82 Document Number 890479.  
83

84 Said parcel contains 52.33 acres, more or less.

85 **WHEREAS**, it is the recommendation of the Executive Committee that the  
86 Supervisory District Plan adopted by Resolution 2021-47, as amended by Resolution 2022-59  
87 be amended to transfer the above-described parcel from Supervisory District 25 to Supervisory  
88 District 18; and

89 **AND WHEREAS**, the Town of Prairie Lake has accepted/annexed one parcel of  
90 property that was detached from the City of Chetek as identified in the attached map, ordinances  
91 accepting/annexing and detaching, and further described as:  
92

93 Parcel ID #211-8044-17-000 (now 036-2500-25-000)

BARRON COUNTY RESOLUTION NO. 2023 - 43

Resolution to Amend Supervisory Districts due to Annexations to City of Rice Lake and a detachment from the City of Chetek to the Town of Prairie Lake

94 A part of the NW ¼ of the SE¼ and the SW¼ of the SE¼ of Section 25, Township 33 North,  
95 Range 11 West, City of Chetek, Barron County, Wisconsin, more particularly described as  
96 follows:

97 Beginning at the South ¼ corner of said Section 25; thence N 00° 47' 28" E, 1690.58 feet to  
98 the start of a curve concave to the northeast having a radius of 4693.66 feet, a central angle of  
99 04° 40' 46", a long chord bearing of S 49° 49' 46" E, and a long chord length of 383.24 feet;  
100 thence southeasterly along said curve an arc distance of 383.35 feet; thence S 52° 10' 46" E,  
101 1300.36 feet; thence S 00° 27' 43" W, 642.39 feet; thence S 89° 51' 07" W, 1338.21 feet to  
102 the Point of Beginning. Said parcel contains 1,546,485 square feet or 35.502 acres.

103  
104 **WHEREAS**, it is the recommendation of the Executive Committee that the  
105 Supervisory District Plan adopted by Resolution 2021-47, as amended by Resolution 2022-59  
106 be amended to transfer the above-described parcel from Supervisory District 1 to Supervisory  
107 District 4; and

108  
109 **WHEREAS**, the City of Rice Lake has annexed two parcels of property from the Town  
110 of Rice Lake as identified in the attached map, city ordinance 23-14 annexing, and further  
111 described as:

112  
113 No Parcel ID assigned – NW & SW corners of right-of-way for roundabout at 19<sup>th</sup> St & CTH O/18 ½ Ave

114  
115 The following described Outlot 1 and Outlot 2 are located in part of the Southeast quarter of the  
116 Northeast quarter, and part of the Northeast quarter of the Southeast quarter, all in Section 31,  
117 Township 35 North, Range 11 West, Town of Rice Lake, Barron County, Wisconsin, more  
118 particularly described as follows:

119  
120 Outlot 1:

121 Commencing at the East quarter corner of said Section 31;  
122 Thence N 56°14'17" W, 61.22 feet to the North right-of-way of 18 ½ Avenue, and the Point of  
123 Beginning (P.O.B.) of said Outlot 1;  
124 Thence N 88°51'23" W along said North right-of-way, 36.63 feet;  
125 Thence N 45°04'13" E, 57.54 feet to the West right-of-way of 19<sup>th</sup> Street;  
126 Thence S 1°00'02" E along said West right-of-way, 6.73 feet;  
127 Thence S 89°14'00" W along said West right-of-way, 5.00 feet;  
128 Thence S 1°17'02" E along said West right-of-way, 34.58 feet to the P.O.B.

129  
130 Said Outlot 1 contains 689 square feet, more or less.

131  
132 AND

133  
134 Outlot 2:

135 Commencing at the East quarter corner of said Section 31;  
136 Thence S 57°03'30" W, 58.88 feet to the West right-of-way of said 19<sup>th</sup> Street, and the Point of  
137 Beginning (P.O.B.) of said Outlot 2;  
138 Thence S 1°17'02" E along said West right-of-way, 54.90 feet;  
139 Thence N 38°47'28" W, 71.53 feet to the South right-of-way of said 18 ½ Avenue;  
140 Thence S 88°51'23" E along said South right-of-way, 43.59 feet to the P.O.B.

141  
142 Said Outlot 2 contains 1196 square feet, more or less.

143  
144 Bearings based on the Barron County Geodetic Grid.

**BARRON COUNTY RESOLUTION NO. 2023 - 43**

**Resolution to Amend Supervisory Districts due to Annexations to City of Rice Lake and a detachment from the City of Chetek to the Town of Prairie Lake**

145  
146  
147  
148  
149  
150  
151  
152  
153  
154  
155  
156  
157  
158  
159  
160  
161  
162  
163  
164  
165  
166  
167  
168  
169  
170  
171

**WHEREAS**, it is the recommendation of the Executive Committee that the Supervisory District Plan adopted by Resolution 2021-47, as amended by Resolution 2022-59 be amended to transfer the above-described parcel from Supervisory District 25 to Supervisory District 18; and

**WHEREAS**, this resolution was approved by the Executive Committee on October 4, 2023, on a vote of 9 - 0, with Bartlett, Buchanan, Cook, Hanson, Heinecke, Moen, Okey, Rogers and Thompson voting in favor and no members voting against.

**NOW, THEREFORE, BE IT RESOLVED**, that the Barron County Board of Supervisors does amend the County Supervisory District Plan adopted by Resolution 2021-47, as amended by Resolution 2022-59, to transfer Parcel #038-4089-53-000 (now part of 276-1111-35-000) from Supervisory District 25 to Supervisory District 23 in the City of Rice Lake;

And to transfer Parcels 276-8003-02-000, 276-8003-02-010, 276-8003-02-020, 276-8003-02-030, 276-8003-03-000, and 276-8003-03-010 from Supervisory District 25 to Supervisory District 18 in the City of Rice Lake;

And to transfer Parcel # 036-2500-25-000 from Supervisory District 1 to Supervisory District 4 in the Town of Prairie Lake;


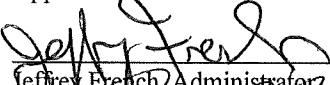


And to transfer Outlots 1 and 2, which have no assigned Parcel #, from Supervisory District 25 to Supervisory District 18 in the City of Rice Lake;

**BE IT FURTHER RESOLVED** that publication of this resolution may occur through posting in accordance with Section 985.02 of the Wisconsin Statutes.

BARRON COUNTY RESOLUTION NO. 2023 - 43

**Resolution to Amend Supervisory Districts due to Annexations to City of Rice Lake and a detachment from the City of Chetek to the Town of Prairie Lake**

**OFFERED THIS 16<sup>th</sup> day of October, 2023.**

<p>Number of readings required: One <input checked="" type="checkbox"/> Two ( )</p> <p>Vote required for passage: Majority <input checked="" type="checkbox"/> 2/3 Entire Board (20) ( )</p> <p>Source of funding: Budgeted ( ) General Fund ( ) Grant ( ) Contingency ( ) Other <input checked="" type="checkbox"/> Details N/A</p> <p>Fiscal impact: n/a</p> <ul style="list-style-type: none"><li>- Current year total amount: \$ 0</li><li>- Future years total amount: \$ 0</li><li>- Effect on tax levy – current year - \$ 0</li><li>- Effect on tax levy – future years - \$ 0</li></ul> <p>Fiscal impact reviewed by County Finance Department:</p> <p> _____ Jodi Busch, Finance Director</p> <p>Approved as to form by:</p> <p> _____ Jeffrey French, Administrator</p> <p> _____ John Muench, Corporation Counsel</p>	<p> _____ Louie Okey, Executive Committee Chair</p> <p>(The Committee Chair signature verifies the action taken by the Committee.)</p> <p>Board Action: Adopted <input checked="" type="checkbox"/> Failed ( ) Tabled ( )</p> <p><b>Motion: (Langman/Rogers) to approve. Carried with 29 Yes and 0 No.</b></p>
--	--

RICE LAKE  
16

**DISTRICT 23**  
**CITY OF RICE LAKE**

MONROE AV

**DISTRICT 25**  
15

21ST ST

**ANNEXED AREA**  
**CITY ORD 23-01**

21 1/8 ST

**TOWN RICE LAKE**

RED CEDAR RIVER

21 1/2 AV

**DISTRICT 18**

*ANNEXED AREAS  
CITY ORD 23-14*

18 1/2 AV

S.WEST AV

19TH ST

CTH O / SOUTH ACCESS RD

18 1/2 AV CTH O

ROUNDABOUT

**CITY OF RICE LAKE**

31

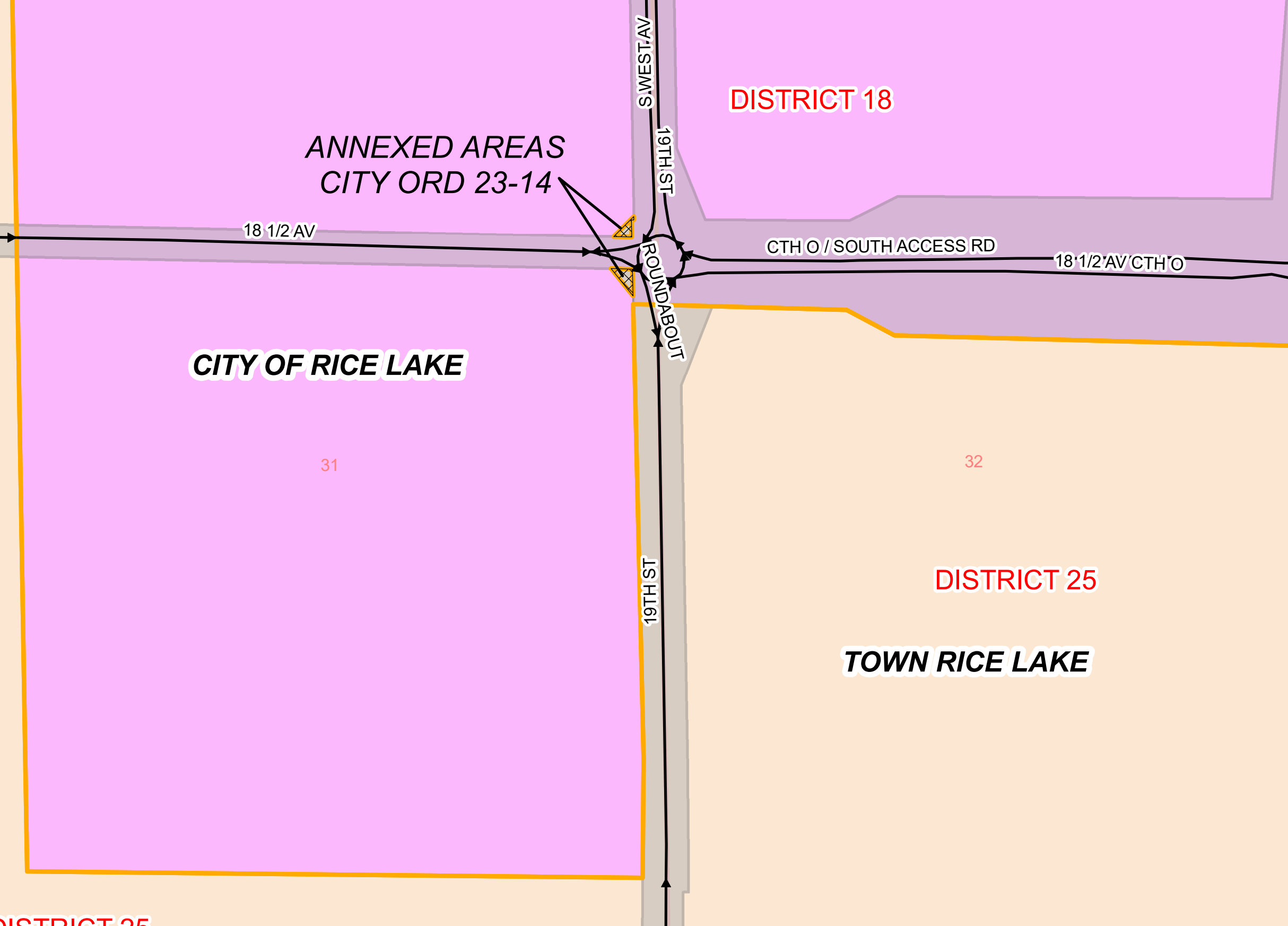
32

19TH ST

**DISTRICT 25**

**TOWN RICE LAKE**

**DISTRICT 25**



**TOWN RICE LAKE**

19TH AV

USH 53

DISTRICT 25

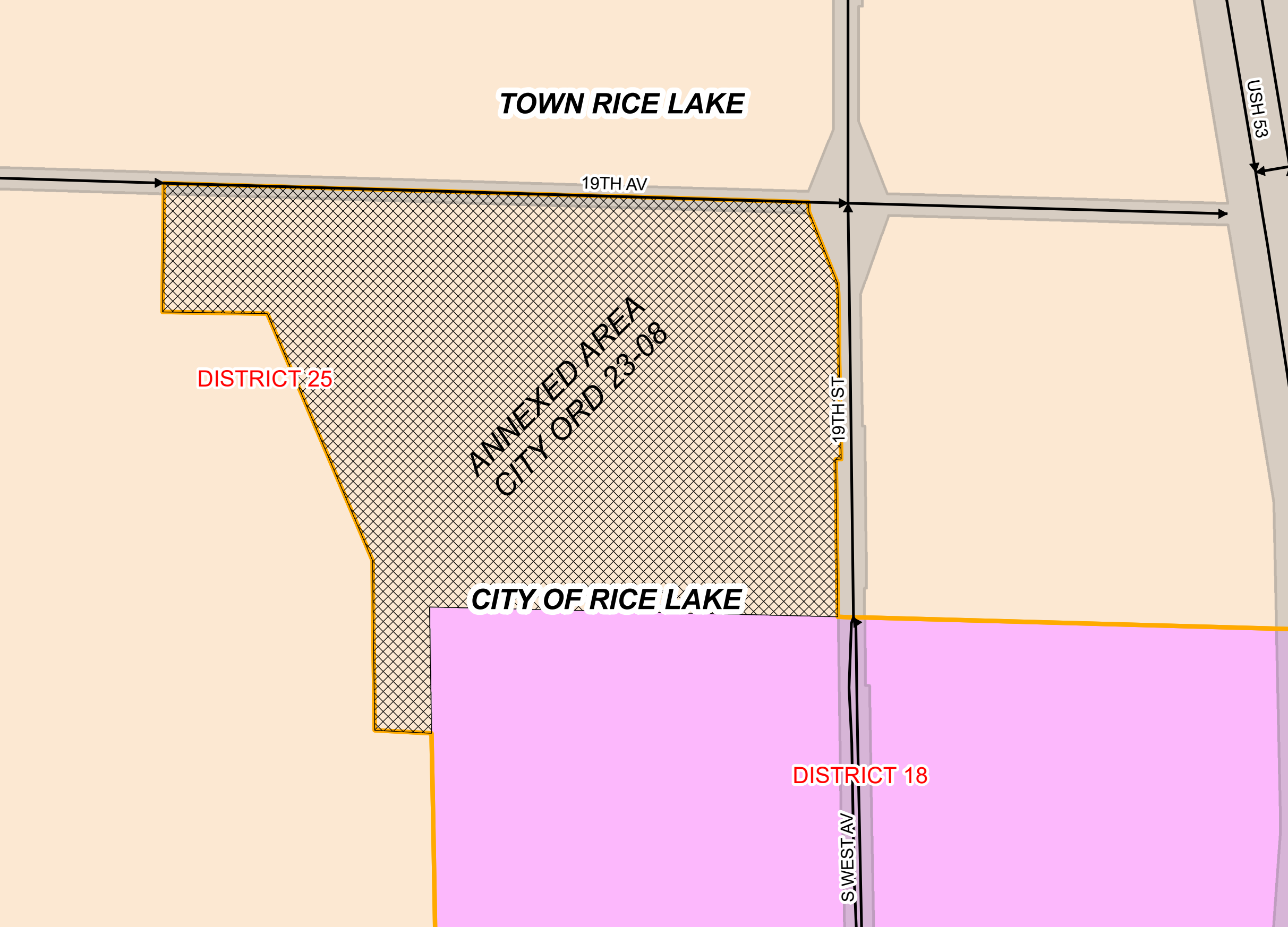
ANNEXED AREA  
CITY ORD 23-08

19TH ST

**CITY OF RICE LAKE**

DISTRICT 18

S.WEST AV





**DISTRICT 3**

FIFTEENTH ST

**CITY OF CHETEK**

**DISTRICT 1**

**TOWN PRAIRIE LAKE**

**DISTRICT 4**

DETACHED AREA  
CITY ORD 788A-2  
TOWN ORD 2023-7

7TH AV

U-TURN

USH 53

SOUTHBOUND OFF RAMP  
USH 53

**TOWN CHETEK**

