

RESOLUTION 10-3-24
Resolution Amending County Supervisory Districts 1 and 15

WHEREAS, the City of Monroe has passed ordinance 11852 annexing land from the Town of Monroe to the City of Monroe; and

WHEREAS, the county supervisory districts require amendment pursuant to Wis. Stats. 59.10(3)(c).

NOW, THEREFORE, BE IT RESOLVED that the district descriptions for Districts 1 and 15 be amended as follows to transfer the following real property from Supervisory District 15 to Supervisory District 1, pursuant to the request of the City of Monroe:

Green County
Supervisory District 1

Total District Population: 1158

District Description:

City of Monroe, Ward 10, Population 0: All of the territory within the boundaries of the City of Monroe lying within Sections Twenty-nine (29), Thirty (30), Thirty-one (31) and Thirty-two (32) of Township Two (2) North, Range Eight (8) East, Green County, Wisconsin, *and*

City of Monroe, Ward 1, Population 1158: All of the territory within the boundaries of the City of Monroe lying east and north of the west right of way line of Aebly Road, east of the west right of way lines of State Highway 69 and North 18th Avenue, north of the south right of way line of State Highway 11-81, east of the center line of North 18th Avenue, east of the center line of 18th Avenue, north of the center line of 6th Street, east of the center line of 19th Avenue, north of the center line of 7th Street, west of the center line of 27th Avenue, north of the center line of 6th Street, and east and north of the center line of 6th 1/2 Street, to the City limits. In addition to all other lands encompassed by the preceding, this territory includes a newly annexed parcel being part of the NW 1/4 of the SE 1/4 of Section 26, Township 2 North, Range 7 East, bounded and described as follows;

Commencing at the Center of Section 26; thence South 89 degrees 55 minutes 53 seconds East along the North line of the SE 1/4 of Section 26, 64.89 feet to the point of beginning; thence South 89 degrees 55 minutes 53 seconds East along the North line of the SE 1/4 of Section 26, 425.00 feet; thence South 00 degrees 13 minutes 56 seconds West along the West line of Lot 1 and Outlot 1, of Certified Survey Map Number 2395, 1190.52 feet to the Northerly right of way line of State Highway 11 and 81; thence North 51 degrees 43 minutes 24 seconds West along the Northerly right of way line of State Highway 11 and 81, 210.85 feet; thence North 50 degrees 00 minutes 18 seconds West along the Northerly right of way line of State Highway 11 and 81, 201.66 feet; thence Northwesterly, 135.37 feet along the Northerly right of way line of State Highway 11 and 81 and the arc of a curve to the right, whose radius is 5629.58 feet and whose chord bears North 49 degrees 55 minutes 46 seconds West, 135.35 feet; thence North 00 degrees 13 minutes 56 seconds East along the East line of Lot 1, of Certified Survey Map Number 4390, 843.67 feet to the point of beginning; said parcel contains 433,404 square feet or 9.95 acres.

SDR113

RECEIVED

10/09/2024

Municipal Boundary Review
WI Dept. of Administration

**Green County
Supervisory District 15**


Total District Population: 1291

District Description:


All of the Town of Monroe (Wards 1 and 2), Population 1291.

BE IT FURTHER RESOLVED that the County Board Supervisory District descriptions and map amendments be placed on file in the Green County Land Information Office, the Green County Clerk's Office, the State of Wisconsin Elections Commission, the Legislative Technology Services Bureau, and the Wisconsin Department of Administration.

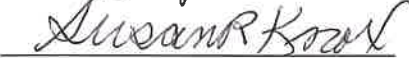
SIGNED: REAPPORTIONING COMMITTEE:



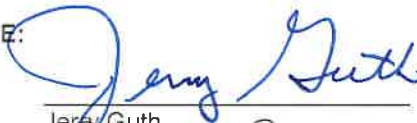
Linda Boll




Mike Furgal



Susan Knox



Jerry Guth



Paul Roemer



Will Oemichen

FISCAL NOTE: No fiscal impact. ALV

LEGAL NOTE: Approved as to form. § 59.10(3)(c)
Wisconsin Statutes. Simple majority vote. BDB

STATE OF WISCONSIN)
)ss
COUNTY OF GREEN)

I, Arianna L. Voegeli, County Clerk in and for said County, do hereby certify that the above and foregoing is a true and correct copy of Resolution 10-3-24, adopted by the Board of Supervisors on October 8, 2024.

Dated at Monroe, Wisconsin, this 8th day of October, 2024.



Arianna L. Voegeli
Green County Clerk