



"Village of Greenville"

W6860 Parkview Drive
Greenville, WI 54942

WENDY HELGESON
Village Clerk

Phone (920) 757-5151
Fax (920) 757-0543

e-mail: whelgeson@greenvillewi.gov
[www:TownofGreenville.com](http://www.TownofGreenville.com)

ORD11337

RECEIVED

July 6, 2021

Municipal Boundary Review
Wisconsin Dept. of Admin.

July 19, 2021

Wisconsin Department of Administration
Secretary Brennan
P. O. Box 7864
Madison, WI 53707

Re: Village of Greenville Attachment

Dear Mr. Brennan:

Pursuant to the Wisconsin Statutes, enclosed please find a copy of the Certificate of Boundary Line Change and map attached thereto and one certified copy of the Ordinance #08-21.

The ordinance attaching this territory will be published in the Official Newspaper of the Village of Greenville on June 30, 2021.

Sincerely,

Wendy Helgeson
Village Clerk

Enclosure

CERTIFICATION OF CLERK

I, **WENDY HELGESON**, the duly qualified Village Clerk of the Village of Greenville, Wisconsin, do hereby certify that the attached is a true and compared copy of *Ordinance 08-21, Boundary Line Change*, adopted by the Village Board of the Village of Greenville, Outagamie County, at a regular meeting held on June 28, 2021.

Dated this 29th day of June, 2021, Village of Greenville, Wisconsin.



Wendy Helgeson
Village Clerk



**VILLAGE OF GREENVILLE
ORDINANCE NO. 08-21
TO ACCOMPLISH BOUNDARY LINE CHANGE REFERENCED IN
INTERGOVERNMENTAL COOPERATION AGREEMENT BETWEEN THE TOWN
OF GREENVILLE AND THE VILLAGE OF GREENVILLE**

WHEREAS, the Village of Greenville and the Town of Greenville entered into an Intergovernmental Cooperation Agreement under Wis. Stats. §66.0301 on May 24th, 2021; the recitals and body of which are hereby incorporated herein by reference; and

WHEREAS, Wis. Stats. §66.0301 authorizes and provides procedures for any two municipalities to determine all or a portion of their common boundary line between them; and

WHEREAS, the Village of Greenville Board of Trustees wishes to accomplish the boundary line change referenced in the Intergovernmental Cooperation Agreement between the Town of Greenville and the Village of Greenville.

NOW THEREFORE, THE VILLAGE BOARD OF THE VILLAGE OF GREENVILLE DO ORDAIN AS FOLLOWS:

SECTION 1. Boundary Line Change. The current boundary line between the Village of Greenville and the Town of Greenville as shown in Exhibit A, is hereby changed to the new boundary line between the Village of Greenville and Town of Greenville as shown in Exhibit B.

SECTION 2. Transfer and Attachment of Territory. The boundary line change described in SECTION 1 is the result of all territory described in the Exhibit C being transferred from the Town of Greenville and attached to the Village of Greenville.


SECTION 3. Population. The population of the territory being transferred is 3,028.

SECTION 4. Filing. The Clerk of the Village of Greenville shall file a certified copy of this Ordinance with the Secretary of Administration, send one copy to each company that provide utility service in the area described in Exhibit B, record the original Ordinance with the Register of Deeds, and file a signed copy of the Ordinance with the clerk of any affected school district.

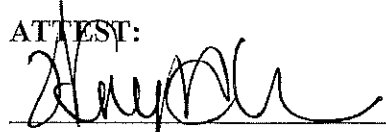
SECTION 5. Severability. If any provision of this ordinance is invalid or unconstitutional, or if the application of this ordinance to any person or circumstances is invalid or unconstitutional, such invalidity or unconstitutionality shall not affect the other provisions or applications of this ordinance which can be given effect without the invalid or unconstitutional provision or application.

SECTION 6. Effective Date. This ordinance shall take effect and be in full force from and after its date of passage and publication or posting.

VILLAGE OF GREENVILLE:


Jack Anderson, Village President

ATTEST:


Wendy Helgeson, Village Clerk

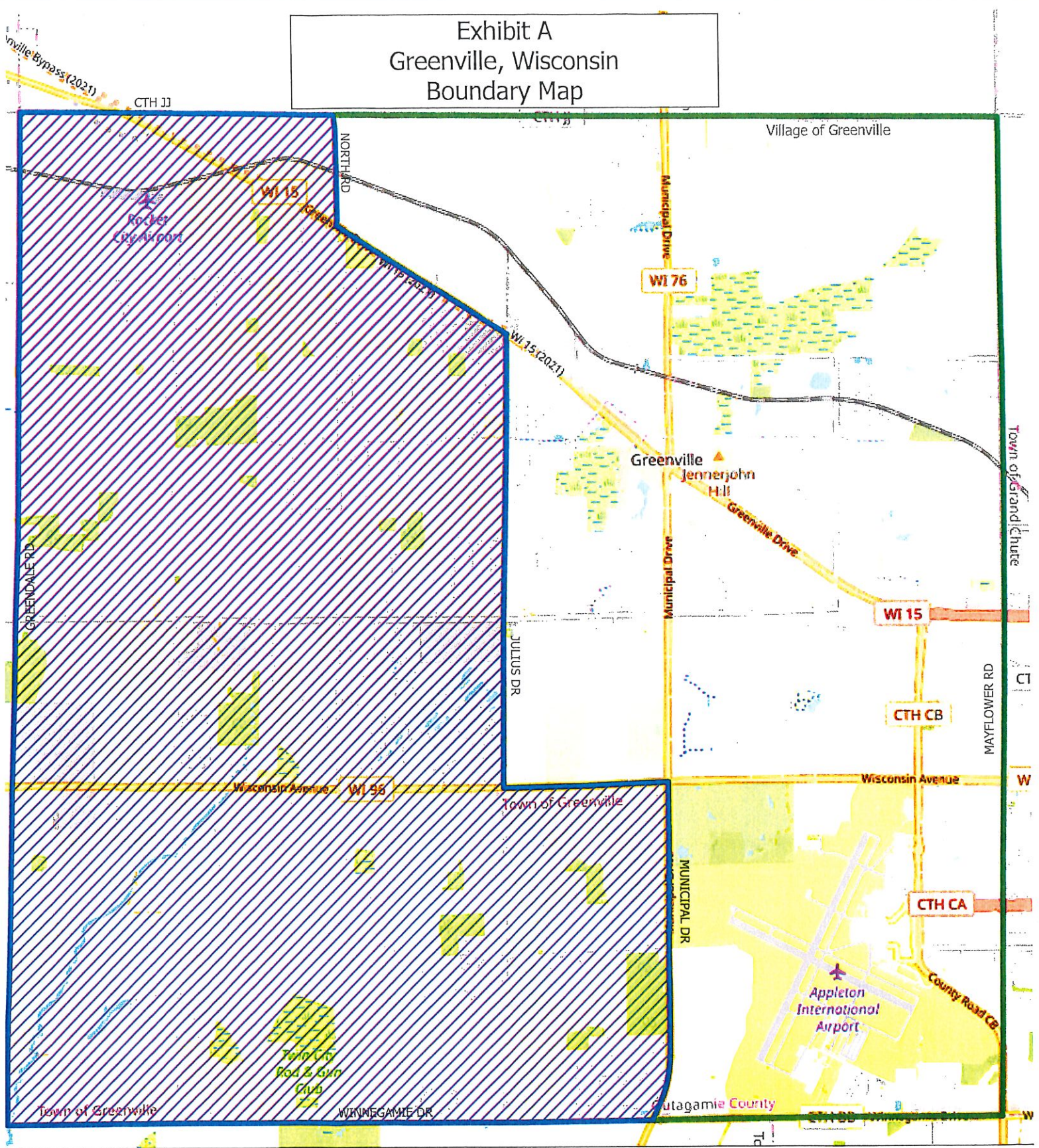
Motion to Approve Ordinance No. 08-21 made by: *Peters / Strobel*

Votes:

Title	Name	Aye	Nay	Other
Trustee 1	Shattuck	✓		
Trustee 2	Peters	✓		
Trustee 3	Ryan			✓
Trustee 4	Strobel	✓		
President	Anderson	✓		

Posted: *June 29, 2021*


Exhibit A Greenville, Wisconsin Boundary Map



 Town of Greenville -19.11 sq. miles

 Village of Greenville -16.89 sq. miles

This map provides data containing geographic information about the Village of Greenville. The data was obtained from multiple sources and agencies. The Village of Greenville provides this information with the understanding that it is not guaranteed to be current, correct or complete and assumes no responsibility for the accuracy of this map or its use or misuse. The map is intended for use as a general reference only.

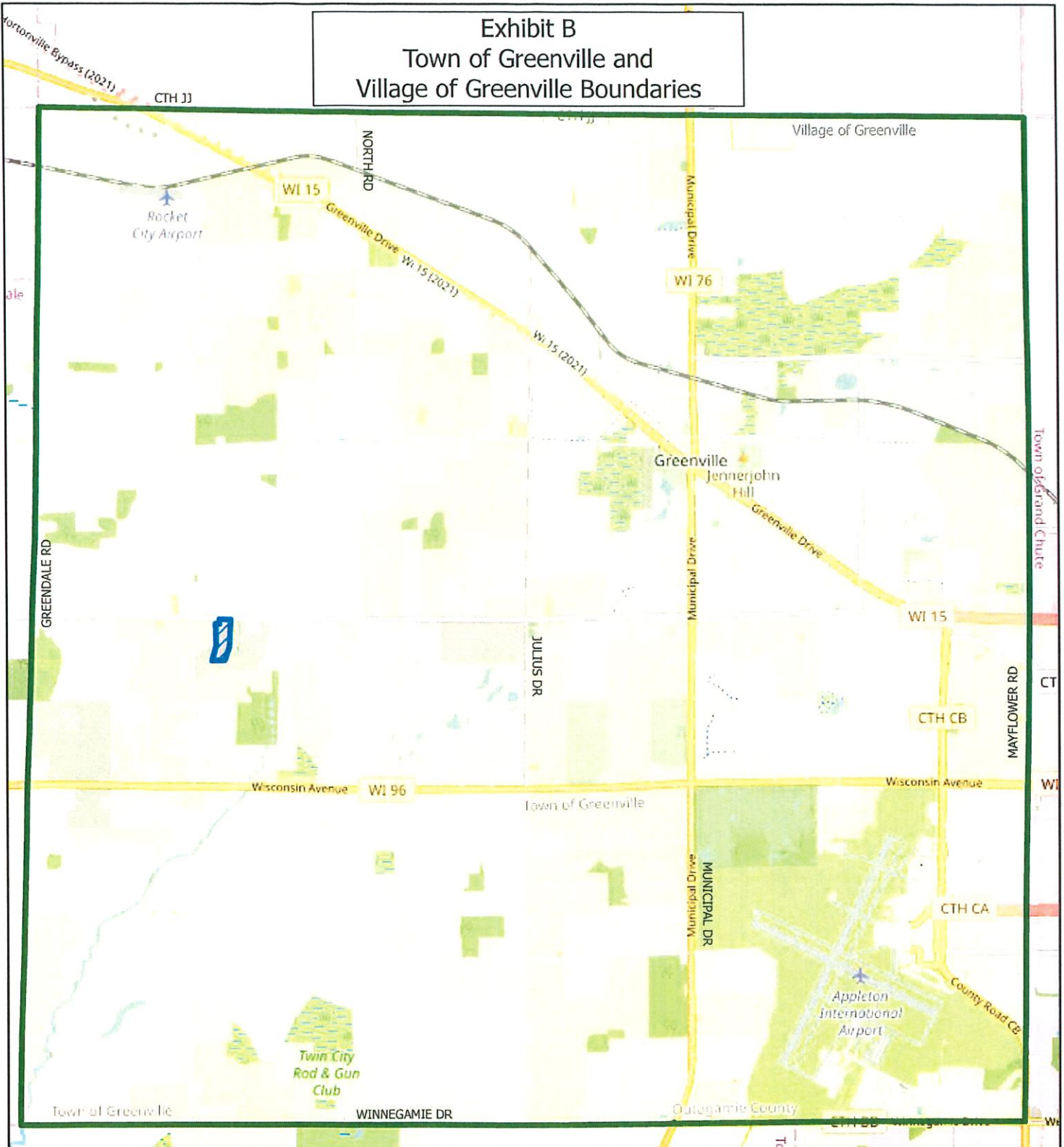


Scale is approximate and is not based on legally recorded or surveyed data


Prepared May 17, 2021 By:
Greenville GIS Department
W6895A Parkview Dr.
P.O. Box 60
Greenville, WI 54942
(920)757-7276 Phone
(920)757-6342 Fax
Website: www.townofgreenville.com
Email: gis@greenvillewi.gov



Exhibit B Town of Greenville and Village of Greenville Boundaries



- Town of Greenville
- Village of Greenville



Scale is approximate and is not based on legally recorded or surveyed data

This map provides data containing geographic information about the Village of Greenville. The data was obtained from multiple sources and agencies. The Village of Greenville provides this information with the understanding that it is not guaranteed to be current, correct or complete and assumes no responsibility for the accuracy of this map or its use or misuse. The map is intended for use as a general reference only.

Prepared May 27, 2021 By:
 Greenville GIS Department
 W6895A Parkview Dr.
 P.O. Box 60
 Greenville, WI 54942
 (920)757-7276 Phone
 (920)757-6342 Fax
 Website: www.townofgreenville.com
 Email: gis@greenvillewi.gov

EXHIBIT C

LANDS TO BE TRANSFERRED FROM TOWN OF GREENVILLE TO VILLAGE OF GREENVILLE

All of Sections 5, 6, 7, 8, 16, 17, 18, 19, 20, 21, 27, 28, 29, 30, 31, 32, 33 and parts of Sections 4, 9 and 34, all in Town 21 North, Range 16 East, Town of Greenville, Outagamie County, Wisconsin described as follows:

Beginning at the Northwest corner of said Section 6; thence Easterly along the North lines of said Sections 6 and 5, being approximately along the centerline of County Road "JJ" and its extension Westerly, 2.0 miles, more or less, to the Northeast corner of said Section 5; thence Southerly along the East line of said Section 5, being approximately along the centerline of North Road, 3500 feet (0.7 mile), more or less, to the centerline of State Road "15"; thence Southeasterly along the centerline of State Road "15", 6370 feet (1.2 miles), more or less, to the intersection of said centerline and the East line of said Section 9; thence Southerly along the East lines of said Sections 9, 16 and 21, being the approximate centerline of Julius Road, 14210 feet (2.7 miles), more or less, to the Northwest corner of said Section 27; thence Easterly along the North line of said Section 27, being the approximate centerline of State Road "96", 1.0 mile to the Northeast corner of said Section 27; thence Southerly along the East lines of said Sections 27 and 34, being the approximate centerline of State Road "76", 8800 feet (1.7 miles), more or less, to a curve in the centerline of State Road "76"; thence Southwesterly along the centerline of State Road "76", 1940 feet (0.4 mile), more or less, to the South line of said Section 34; thence Westerly along the South lines of said Sections 34, 33, 32 and 31, being the approximate centerline of Winnegamie Drive and its extension Westerly, 3.9 miles to the Southwest corner of said Section 31; thence Northerly along the West lines of said Sections 31, 30, 19, 18, 7 and 6, being the approximate centerline of Greendale Road and its extensions Northerly and Southerly, 6.0 miles, more or less to the point of beginning.

EXCEPTING the following:

Lot 1 of Outagamie County Certified Survey Map Number 8008, recorded as Document Number 2214250 in the Outagamie County Register of Deeds Office, said Lot 1 located in the Northwest 1/4 of the Northwest 1/4 of Section 20, T. 21 N.-R. 16 E., Town of Greenville, Outagamie County, Wisconsin. Tax Parcel Id #110076000.

ALTA SURVEYS
BOUNDARY SURVEYS
CERTIFIED SURVEY MAPS
CONDOMINIUM PLATS
CONSTRUCTION LAYOUT
FLOODPLAIN SURVEYS
LEGAL DESCRIPTIONS
SUBDIVISION DESIGN
TOPOGRAPHIC MAPPING




VILLAGE OF GREENVILLE CORPORATE LIMITS DESCRIPTION

All of Sections 1, 2, 3, 4, 5, 6, 7, 8, 9, 10, 11, 12, 13, 14, 15, 16, 17, 18, 19, 20, 21, 22, 23, 24, 25, 26, 27, 28, 29, 30, 31, 32, 33, 34, 35 and 36, all in Town 21 North, Range 16 East, formerly Town of Greenville, Outagamie County, Wisconsin described as follows:

Beginning at the Southeast corner of said Section 36; thence Northerly along the East lines of said Sections 36, 25, 24, 13, 12 and 1, being approximately along the centerline of Mayflower Drive, 6.0 miles, more or less, to the Northeast corner of said Section 1; thence Westerly along the North lines of said Sections 1, 2, 3, 4, 5 and 6, being approximately along the centerline of County Road "JJ" and its extension Westerly, 6.0 miles, more or less, to the Northwest corner of said Section 6; thence Southerly along the West lines of said Sections 6, 7, 18, 19, 30 and 31, being approximately along the centerline of Greendale Road and its extension Southerly, 6.0 miles, more or less, to the Southwest corner of said Section 31; thence Easterly along the South lines of said Sections 31, 32, 33, 34, 35 and 36, being approximately along the centerlines of Winnegamie Drive and its extension Westerly and County Road "BB", 6 miles, more or less, to the Southeast corner of said Section 36 and the point of beginning.

36 square miles



David H. Jacob, PLS

Jacob Land Surveying, LLC
Fond du Lac, WI 54937

Project No. 201024

**CERTIFICATE OF
BOUNDARY LINE CHANGE
Village of Greenville**

I, WENDY HELGESON, the duly qualified Village Clerk of the Village of Greenville, County of Outagamie, State of Wisconsin, DO HEREBY CERTIFY, that the following Boundary Line Change was adopted by an Ordinance adopted by the Village Board at a regular meeting held June 28, 2021.

**VILLAGE OF GREENVILLE
ORDINANCE NO. 08-21
TO ACCOMPLISH BOUNDARY LINE CHANGE
REFERENCED IN INTERGOVERNMENTAL
COOPERATION AGREEMENT BETWEEN
THE TOWN OF GREENVILLE AND THE VILLAGE
OF GREENVILLE**

Record and return to:
Village of Greenville
Village Clerk's Office
W6860 Parkview Drive
Greenville, WI 54942

WHEREAS, the Village of Greenville and the Town of Greenville entered into an Intergovernmental Cooperation Agreement under Wis. Stats. §66.0301 on May 24th, 2021; the recitals and body of which are hereby incorporated herein by reference; and

WHEREAS, Wis. Stats. §66.0301 authorizes and provides procedures for any two municipalities to determine all or a portion of their common boundary line between them; and

WHEREAS, the Village of Greenville Board of Trustees wishes to accomplish the boundary line change referenced in the Intergovernmental Cooperation Agreement between the Town of Greenville and the Village of Greenville.

**NOW THEREFORE, THE VILLAGE BOARD OF THE VILLAGE OF GREENVILLE DO
ORDAIN AS FOLLOWS:**

SECTION 1. Boundary Line Change. The current boundary line between the Village of Greenville and the Town of Greenville as shown in Exhibit A, is hereby changed to the new boundary line between the Village of Greenville and Town of Greenville as shown in Exhibit B.

SECTION 2. Transfer and Attachment of Territory. The boundary line change described in SECTION 1 is the result of all territory described in the Exhibit C being transferred from the Town of

Greenville and attached to the Village of Greenville.

SECTION 3. Population. The population of the territory being transferred is 3,028.

SECTION 4. Filing. The Clerk of the Village of Greenville shall file a certified copy of this Ordinance with the Secretary of Administration, send one copy to each company that provide utility service in the area described in Exhibit B, record the original Ordinance with the Register of Deeds, and file a signed copy of the Ordinance with the clerk of any affected school district.

SECTION 5. Severability. If any provision of this ordinance is invalid or unconstitutional, or if the application of this ordinance to any person or circumstances is invalid or unconstitutional, such invalidity or unconstitutionality shall not affect the other provisions or applications of this ordinance which can be given effect without the invalid or unconstitutional provision or application.

SECTION 6. Effective Date. This ordinance shall take effect and be in full force from and after its date of passage and publication or posting.

Dated: June 29, 2021

WENDY HELGESON
VILLAGE CLERK

