

**RESOLUTION 11-10-24**  
**Resolution Amending County Supervisory Districts 26 and 28**

**WHEREAS**, the Village of New Glarus has passed Ordinance 24-13 annexing land from the Town of New Glarus to the Village of New Glarus; and

**WHEREAS**, the county supervisory districts require amendment pursuant to Wis. Stats. 59.10(3)(c).

**NOW, THEREFORE, BE IT RESOLVED** that the district descriptions for Districts 26 and 28 be amended as follows to transfer the following real property from Supervisory District 26 to Supervisory District 28, pursuant to the request of the Village of New Glarus:

**Green County**  
**Supervisory District 26**

---

**Total District Population: 1264**

**District Description:**

**Town of New Glarus, Ward 1, Population 792:** All of the territory within the boundaries of the Town of New Glarus lying east of the center line of State Highway 69, south of an extension of the south line of Lot One (1) of Certified Survey Map Number 5337 recorded in Volume 26 of Certified Survey Maps of Green County on Pages 44 through 48 in the office of the Register of Deeds for County of Green, Wisconsin, east and north of the Village limits of the Village of New Glarus, north of the center line of Durst Road, and north of the center line of State Highway 39, an area inclusive of territory bounded on the west by the east line of Lot One (1) of Certified Survey Map Number 3761 recorded in Volume 14 of Certified Survey Maps of Green County on Pages 220 through 221, on the south by the south line of Lot Nine (9) of Certified Survey Map Number 2221 recorded in Volume 7 of Certified Survey Maps of Green County on Pages 209 through 210, on the east by the east line of aforementioned Lot Nine (9) of Certified Survey Map Number 2221, and on the north by the center line of Durst Road, *and*

**Town of Exeter, Ward 1, Population 472:** All of the territory within the boundaries of the Town of Exeter lying west of the center line of Marshall Bluff Road, west and north of the center line of Exeter Crossing Road, west of the center line of County Highway CC, north of the center line of County Highway W, and west of the center line of County Highway CC.

**Green County**  
**Supervisory District 28**

---

**Total District Population: 1136**

**District Description:**

**Village of New Glarus, Ward 3, Population 537:** All of the territory within the boundaries of the Village of New Glarus lying south of the center line of 6th Avenue, west of the center line of 8th Street, south of the center line of 7th Avenue, west of the center line of 7th Street, south of the center line of 8th Avenue, west of the center line of 4th Street, south of the center line of 14th Avenue, west of the center line of 2nd Street, south of the center line of 14th Avenue, and west of the center line of State Highway 69, *and*

**Village of New Glarus, Ward 4, Population 599:** All of the territory within the boundaries of the Village of New Glarus lying north of the center line of 14th Avenue, east of the center line of 2nd Street, north of the center line of 14th Avenue, east of the center line of 4th Street, south of the center line of 8th Avenue, east of the center line of 1st Street, south of the center line of 7th Avenue, east of the center line of Railroad Street, and south of the center lines of 6th Avenue and Kubly Road, and all territory within the boundaries of the Village of New Glarus contained within Lot One (1) of Certified Survey Map Number 5434 recorded in Volume 27 of Certified Survey Maps of Green County on Pages 8 through 11 in the office of the Register of Deeds for County of Green, Wisconsin. In addition to all other lands encompassed by the preceding, this territory includes areas newly annexed by the Village of New Glarus, and described as follows;

All of Lot 1 of Certified Survey Map Number 5338 as recorded in the Office of the Register of Deeds for Green County, Wisconsin, on June 24, 2020, in Volume 26 of Certified Survey Maps on Pages 49 thru 53, Document No. 600374, being a part of the Northwest Quarter of the Northeast Quarter and Southwest Quarter of the Northeast Quarter of Section 26, Town 4 North, Range 7 East.

ALSO, Part of Lot 3 of Certified Survey Map Number 4114 as recorded in the Office of the Register of Deeds for Green County, Wisconsin, on February 23, 2006, in Volume 16 of Certified Survey Maps on Pages 157 and 158, being a part of the Southwest Quarter of the Northeast Quarter of Section 26, Town 4 North, Range 7 East, described as follows; Beginning at the Southeast corner of Lot 1 of Certified Survey Map Number 5338 as recorded in the Office of the Register of Deeds for Green County, Wisconsin, on June 24, 2020, in Volume 26 of Certified Survey Maps on Pages 49 thru 53, Document No. 600374; thence South 00 degrees 19 minutes 09 seconds West along the east line of said Lot 3, a distance of 420.00 feet; thence North 87 degrees 51 minutes 45 seconds West, a distance of 302.59 feet to the east line of Lot 1 of Certified Survey Map Number 5337 as recorded in the Office of the Register of Deeds for Green County, Wisconsin, on June 24, 2020, in Volume 26 of Certified Survey Maps on Pages 44 thru 48, Document No. 600373; thence North 00 degrees 19 minutes 09 seconds East along the east line of Lot 1 of Certified Survey Map Number 5337, a distance of 320.47 feet to the south line of Lot 1 of Certified Survey Map Number 5338; thence Northeasterly along the south line of Lot 1 of Certified Survey Map Number 5338 on a curve concave the Northwest having a radius of 160.00 feet, an arc length of 125.29 feet, a chord bearing North 46 degrees 41 minutes 21 seconds East, and a chord length of 122.11 feet; thence North 24 degrees 16 minutes 26 seconds East along the south line of Lot 1 of Certified Survey Map Number 5338, a distance of 6.97 feet; thence South 89 degrees 29 minutes 32 seconds East along the south line of Lot 1 of Certified Survey Map Number 5338, a distance of 211.22 feet to the Point of Beginning.

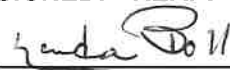
ALSO, Lot 1 of Certified Survey Map No. 2635, recorded on November 18, 1998 in Volume 9, of Green County Certified Survey Maps, on Pages 116 and 117, as

Document No. 390584, being a part of the Northeast Quarter of the Northeast Quarter of Section 26, Town 4 North, Range 7 East, Town of New Glarus, Green County, Wisconsin. EXCEPT Commencing at the Northeast corner of aforesaid Section 26, thence South 00 Degrees 18 Minutes 39 Seconds West along the East line of the Northeast Quarter of said Section 26 also being the East line of aforesaid Certified Survey Map No. 2635 (CSM 2635), 919.66 feet to the point of beginning; thence continuing along said East line South 00 Degrees 18 Minutes 39 Seconds West, 141.41 feet to the Northerly line of Lot 2 of said CSM 2635; thence South 78 Degrees 09 Minutes 30 Seconds West, 481.31 feet to the Northwesterly line of said Lot 2; thence along said Northwesterly line South 65 Degrees 27 Minutes 27 Seconds West, 164.95 feet to a line parallel to the aforesaid East line of the Northeast Quarter of Section 26; thence along said parallel line North 00 Degrees 18 Minutes 39 Seconds East, 202.30 feet; thence North 80 Degrees 16 Minutes 29 Seconds East, 629.84 feet back to the point of beginning.

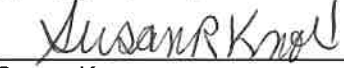
ALSO INCLUDING a part of Lot 2 of Certified Survey Map No. 2635 , recorded on November 18, 1998 in Volume 9, of Green County Certified Survey Maps, on Pages 116 and 117, as Document No. 390584, being a part of the Northeast Quarter of the Northeast Quarter and a part of the Southeast Quarter of the Northeast Quarter of Section 26, Town 4 North, Range 7 East, Town of New Glarus, Green County, Wisconsin, more particularly described as follows: Commencing at the Northeast corner of aforesaid Section 26, thence South 00 Degrees 18 Minutes, 39 Seconds West along the East line of the Northeast Quarter of said Section 26 also being the East line of aforesaid Certified Survey Map No. 2635 (CSM 2635), 1061.07 feet to the Northerly line of Lot 2 of said CSM 2635; thence South 78 Degrees 09 Minutes 30 Seconds West, 481.31 feet to the Northwesterly line of said Lot 2; thence along said Northwesterly line South 65 Degrees 27 Minutes 27 Seconds West, 164.95 feet to a line parallel to the aforesaid East line of the Northeast Quarter of Section 26 also being the point of beginning; thence South 00 Degrees 18 Minutes 39 Seconds West, 296.03 feet to a point on the Southerly line of said Lot 2; thence along said Southerly line of Lot 2 South 49 Degrees 40 Minutes 27 Seconds West, 946.47 feet to the West line of the Southeast Quarter of the Northeast Quarter of aforesaid Section 26 also being the West line of said Lot 2; thence along said West line North 00 Degrees 19 Minutes 09 Seconds East, 579.78 feet to the aforesaid Northwesterly line of said Lot 2; thence along said Northwesterly line North 65 Degrees 27 Minutes 27 Seconds East; 791.46 feet back to the point of beginning.


**BE IT FURTHER RESOLVED** that the County Board Supervisory District descriptions and map amendments be placed on file in the Green County Land Information Office, the Green County Clerk's Office, the State of Wisconsin Elections Commission, the Legislative Technology Services Bureau, and the Wisconsin Department of Administration.

**SIGNED: REAPPORTIONING COMMITTEE:**

  
\_\_\_\_\_  
Linda Boll

  
\_\_\_\_\_  
Mike Furgal

  
\_\_\_\_\_  
Susan Knox

  
\_\_\_\_\_  
Jerry Guth

  
\_\_\_\_\_  
Paul Roemer

\_\_\_\_\_  
Will Oemichen

**FISCAL NOTE:** No fiscal impact. ALV

**LEGAL NOTE:** Approved as to form. § 59.10(3)(c)  
Wisconsin Statutes. Simple majority vote. BDB

STATE OF WISCONSIN )  
 )ss  
COUNTY OF GREEN )

I, Arianna L. Voegeli, County Clerk in and for said County, do hereby certify that the above and foregoing is a true and correct copy of Resolution 11-10-24, adopted by the Board of Supervisors on November 7, 2024.

Dated at Monroe, Wisconsin, this 7th day of November, 2024.

  
\_\_\_\_\_  
Arianna L. Voegeli  
Green County Clerk