

May 6, 2026

Emailed: mds@wisconsin.gov

Municipal Boundary Review
Wisconsin Department of Administration
PO Box 1645
Madison, WI 53701

CORPORATE BOUNDARIES: February 12, 2026


Pursuant to §66.0217(9)(a) of the Wisconsin Statutes, we are enclosing herewith one certified copy of the corporate boundaries of the City of Baraboo, Sauk County as said boundaries existed as of February 12, 2026, and one copy of the 2026 City of Baraboo Official Map.

Sincerely,

A handwritten signature in blue ink that reads "Brenda M. Zeman". The signature is written in a cursive, flowing style.

Brenda M. Zeman,
City Clerk
City of Baraboo

Attachments



COB233

RECEIVED


05/06/2026

Municipal Boundary Review
Wisconsin Dept. of Admin.

STATE OF WISCONSIN)
) SS
COUNTY OF SAUK)

I, Brenda M. Zeman, hereby certify that I am the duly appointed and qualified Clerk for the City of Baraboo, Sauk County, Wisconsin, and I do further certify that the attached is a true and correct copy the boundary description for City of Baraboo as of February 12, 2026.

In testimony whereof, I have hereunto set my hand and the seal of the City of Baraboo, Wisconsin, this 6th day of May, 2026.


Brenda M. Zeman
City Clerk, City of Baraboo

CITY OF BARABOO CORPORATE LIMITS
Perimeter Description as of February 12, 2026

I, Brenda Zeman, City Clerk of the City of Baraboo, Sauk County, State of Wisconsin, DO HEREBY CERTIFY that the corporate boundaries of the said City have been altered within the previous year ending December 31, 2025, and that the following description is the present corporate limits of the said City as of February 12, 2026.

A portion of Sections 25, 26, 27 and 34 and all of Sections 35 and 36 in Township 12 North, Range 6 East, and a portion of Section 1, 3, 4, 10, 11, 12 and 14, and all of Section 2 in the Township 11 North, Range 6 East, and portions of Sections 30 and 31 in Township 12 North, Range 7 East and portions of Section 6 in Township 11 North, Range 7 East, all in Sauk County, Wisconsin, which is bounded by a line described as follows:

Beginning at the Southwest corner of said Section 30;
Thence North along the West Line of said section to the Northwest corner of Section 30;
Thence East along the North Line of said section to the Northwest corner of the NE¹/₄ of the NE¹/₄ of Section 30;
Thence South along said ¹/₄ ¹/₄ line to the Northwest corner of the SE¹/₄ of the NE¹/₄;
Thence South along the West Line of said ¹/₄ ¹/₄ to the Northwest corner of the NE¹/₄ of the SE¹/₄;
Thence South along the West Line of said ¹/₄ to the Northwest corner of the SE¹/₄ of the SE¹/₄;
Thence South along said ¹/₄ ¹/₄ line to the Northwest corner of the NE¹/₄ of the NE¹/₄ of Section 31;
Thence South along said ¹/₄ ¹/₄ line to the Northwest corner of the SE¹/₄ of the NE¹/₄;
Thence South along the West Line of said ¹/₄ ¹/₄ to the Northwest corner of the NE¹/₄ of the SE¹/₄;
Thence South along the West Line of said ¹/₄ to the Northwest corner of the SE¹/₄ of the SE¹/₄;
Thence South along said ¹/₄ ¹/₄ line to the intersection of the North Line of CSM 3659;
Thence Southwesterly along said North Line to the Northwest corner of the NE¹/₄ of the NE¹/₄ of Section 6, T11N, R6E;
Thence South along said ¹/₄ ¹/₄ line to the Northwest corner of the SE¹/₄ of the NE¹/₄;
Thence South along the West Line of said ¹/₄ ¹/₄ to the Northwest corner of the NE¹/₄ of the SE¹/₄;
Thence South along the West Line of said ¹/₄ to the centerline of the Baraboo River;
Thence Westerly along said centerline to the West Line of Section 6;
Thence North along said line to the Northeast corner of Section 1, T1 1N, R6E;
Thence West along the Section line between said Section 36 and said Section 1 to a point which is 330.10 feet East of the East line of Lincoln Avenue;
Thence South 0°16' West, 323.45 feet;
Thence South 42°57' West, 354.86 feet;

Thence Northwesterly 562.58 feet to a point on the East line of Lincoln Avenue, said point being 30.80 feet South of the North line of Section 1;

Thence North $0^{\circ}37'30''$ East, 30.80 feet along the East Line of Lincoln Avenue to the North line of Section 1;

Thence West along the North line of Section 1 to a point which is 386.1 feet East of the Northwest corner of the $NE^{1/4}$ $NE^{1/4}$ said Section 1;

Thence South to a point which is 440 feet North of the South line of the aforesaid $NE^{1/4}$ $NE^{1/4}$;

Thence South $76^{\circ}00'$ West, 258.23 feet, more or less, to the centerline of the public highway known as State Trunk Highway 113;

Thence Westerly along the centerline of S.T.H. 113 to its intersection with the centerline of Effinger Road;

Thence Southeasterly and Southerly along the centerline of said Effinger Road to the South line of the $NW^{1/4}$ $NE^{1/4}$ of said Section 1;

Thence East to a point which is 124.5 feet West of the Southeast corner of said $NW^{1/4}$ $NE^{1/4}$;

Thence South $14^{\circ}35'$ West, 159 feet;

Thence South $46^{\circ}15'$ West, 428 feet;

Thence South, 205 feet;

Thence East to a point which is 990 feet East of the North and South quarter line through said Section 1;

Thence South parallel with said North and South quarter line 330 feet;

Thence West, parallel with the East and West quarter line through said Section 1, a distance of 132 feet;

Thence South, parallel with North and South quarter line through Section 1, 330 feet, more or less, to the East and West quarter line through said Section 1;

Thence East, along said quarter line 196.7 feet to a point which is 1054.7 feet East of the center of said Section 1;

Thence South $00^{\circ}08'24''$ East to the center of the Baraboo River;

Thence Northwesterly along the center of said Baraboo River to the North and South quarter line through said Section 1;

Thence South along said North and South quarter line to the South one-quarter corner of Section 1, said point also being the North one-quarter corner of said Section 12;

Thence South $00^{\circ}20'54''$ East, 1326.73 feet along the East line of the $NE^{1/4}$ $NW^{1/4}$ of said Section 12 to the Southeast corner of said $NE^{1/4}$ $NW^{1/4}$;

Thence South $89^{\circ}33'44''$ West, 168.19 feet along the South line of said $NE^{1/4}$ $NW^{1/4}$ to a point of curve on the Northwesterly right-of-way line of the Chicago Northwestern Railroad;

Thence along the arc of a curve concave to the West, with a radius of 4241.28 feet (the chord which bears South $9^{\circ}17'10''$ West, 197.20 feet) for a distance of 197.21 feet;

Thence South $10^{\circ}37'06''$ West, 1152.74 feet along the Westerly right-of-way line of the Chicago Northwestern Railroad to a point on the South line of the $SE^{1/4}$ $NW^{1/4}$ of said Section 12;

Thence South 89°48'40" West, 782.20 feet along said South line of the SE¹/₄ NW¹/₄ to a point on the extension of the East line of the "Plat of Lakeway Acres Subdivision";

Thence North 00°15'13" West, 787.11 feet along the East line of said "Lakeway Acres";

Thence South 89°46'23" West, 200.59 feet;

Thence South 00°19'36" East, 150.00 feet;

Thence South 89°46'23" West, 66.08 feet;

Thence North 00°19'36" West, 50.00 feet;

Thence South 89°48'04" West, 199.65 feet;

Thence South 00°15'11" East, 450.19 feet along the West line of Lots 15 thru 12 "Lakeway Acres";

Thence South 89°48'24" West, 789.89 feet along the North line of "Lakeway Acres Subdivision" to the Northeast corner of Lot 2 of "Lakeway Acres Subdivision";

Thence South 00°15'25" East, 183.63 feet along the East line of said Lot 2 to the Southeast corner of said Lot 2;

Thence South 89°31'21" West, 74.96 feet along the South line of said Lot 2, also being the North right-of-way line of Gall Road;

Thence North 00°16'51" West, 184.12 feet along a line parallel with and 35 feet East of the West line of said Lot 2 to the North line of said Lot 2;

Thence South 89°54'46" West, 98.64 feet along the extended North line of Lot 1 of "Lakeway Acres" to a point on the West line of said Section 12;

Thence North 00°42'59" West, 749.21 feet along the West line of said Section 12;

Thence South 89°57'42" West, 330.00 feet parallel with the North line of SE¹/₄ NE¹/₄ Sec. 11-12-6;

Thence North 00°42'59" West, 330.00 feet parallel with the East line of said Section 11 to a point on the North line of said SE¹/₄ NE¹/₄ Section 11;

Thence South 89°57'42" West, 991 feet, more or less, along the North line of said SE¹/₄ NE¹/₄ to the SE corner of the NW¹/₄ of the NE¹/₄ of Section 11;

Thence North along the East line of said ¹/₄ ¹/₄, 165.00 feet;

Thence S89°32'52" West, along the South line of CSM 5161 to the NE corner of CSM 4383;

Thence S00°09'29" East, 165.00 feet along the East line of said Certified Survey Map 4383 to the North line of the SW¹/₄ of the NE¹/₄ of said Section 11;

Thence S89°48'24" East, to the West right-of-way line of County Highway DL, formerly State Highway 123;

Thence S00°23'57" East, 550.00 feet along the West right-of-way of County Highway DL;

Thence S89°48'24" East, 50.59 feet to the East line of the SW¹/₄ of the NE¹/₄ of Section 11;

Thence South 01°00'29" East along the East line of the SW¹/₄ of the NE¹/₄ of said Section 11, 768.84 feet to the Southeast corner of the SW¹/₄ of the NE¹/₄ of said Section 11;

Thence South 89°40'19" West, 660.00 feet along the South line of the SW¹/₄ of the NE¹/₄ of said Section 11;

Thence South 00°05'21" East, 528.00 feet;

Thence North 89°40'19" East, 660.00 feet to the east line of the NW¹/₄ of the SE¹/₄ of said Section 11;

Thence N00°29'01"W along the East line of the NW1/4-SE1/4 of said Section 11, 171.24 feet to the Northwest corner of Lot 3 of Certified Survey Map No. 1979, recorded in the Sauk County Register of Deeds Office in Volume 8 on Page 1979 as Document No. 512114;

Thence continuing along the boundary line of said Certified Survey Map No. 1979 for the following eleven (11) courses; S88°58'35"E, 462.81 feet;

Thence S01°02'12"W, 276.31 feet;

Thence S89°16'32"E, 34.32 feet;

Thence S13°56'39"W, 121.86 feet;

Thence S22°44'39"W, 148.14 feet;

Thence S21°40'53"W, 4.39 feet;

Thence N78°05'16"W, 93.35 feet;

Thence N87°51'04"W, 101.45 feet;

Thence S88°56'18"W, 104.43 feet;

Thence S58°42'59"W, 60.83 feet;

Thence S89°59'30"W, 49.99 feet to the East line of the NW1/4-SE1/4 of said Section 11;

Thence S00°29'01"E along the East line of the NW1/4-SE1/4 of said Section 11, 411.69 feet to the Northwest corner of the SE1/4-SE1/4 of said Section 11;

Thence N89°58'59"E along the North line of the SE1/4-SE1/4 of said Section 11, 1322.67 feet to the Northeast corner of the SE1/4-SE1/4 of said Section 11;

Thence S00°28'11"E along the East line of the SE1/4-SE1/4 of said Section 11, 1323.98 feet to the Northeast corner of the NE1/4-NE1/4 of said Section 14;

Thence S00°27'32"E along the East line of the NE1/4-NE1/4 of said Section 14, 779.34 feet to the Northeast corner of Lot 1 of Certified Survey Map No. 2074, recorded in the Sauk County Register of Deeds Office in Volume 8 on Page 2074 as Document No. 521930;

Thence S89°32'27"W, 396.12 feet along the North line of said Certified Survey Map No. 2074 to the East line of Lot 10 of Tranquility Subdivision Phase 1, recorded in the Sauk County Register of Deeds Office in Volume D of plats on Page 251-A as Document No. 893269;

Thence continuing along the East and Northeast boundary line of said Tranquility Subdivision Phase 1 for the following ten (10) courses; N00°30'39"W, 139.00 feet;

Thence N24°30'19"E, 72.83 feet;

Thence N00°29'49"W, 462.03 feet;

Thence N26°48'13"E, 151.81 feet;

Thence N64°14'57"W, 113.63 feet;

Thence N74°55'52"W, 67.39 feet;

Thence N63°03'06"W, 166.87 feet;

Thence N31°10'06"E, 182.51 feet;

Thence 136.66 feet along a curve to the right, said curve having a radius of 183.39 feet, a chord bearing of N41°53'39.5"W and a chord length of 133.52 feet;

Thence S77°08'49"W, 118.33 feet to the East line of Outlot 1 of said Tranquility Subdivision Phase 1;

Thence S00°02'09"W along the East line of said Outlot 1, 161.75 feet;

Thence S25°52'04"E, 16.92 feet to the Northwest corner of Lot 29 of said Tranquility Subdivision Phase 1;

Thence N89°56'22"W along a Northern boundary line of said Lot 30 of said Tranquility Subdivision Phase 1, 209.70 feet;

Thence continuing along the Northern boundary line of said Lot 30 of Tranquility Subdivision Phase 1 for the following four (4) courses; N00°28'52"W, 263.63 feet;

Thence S89°45'08"W, 63.58 feet;

Thence S20°46'55"W, 321.01 feet;

Thence N89°57'34"W, 168.84 feet to a point on the East right-of-way line of County Trunk Highway DL;

Thence N89°57'34"W, 50.22 feet to the West line of the SE¹/₄-SE¹/₄ of said Section 11;

Thence N00°29'03"W, 1144.92 feet to the Northwest corner of the SE¹/₄-SE¹/₄ of said Section 11;

Thence N89°58'48"W along the South line of the NW¹/₄-SE¹/₄ of said Section 11, 1322.56 feet to the Southeast corner of the NE¹/₄-SW¹/₄ of said Section 11;

Thence S89°57'19"W along the South line of the NE¹/₄-SW¹/₄ of said Section 11, 1316.18 feet to the Southwest corner of the NE¹/₄-SW¹/₄ of said Section 11;

Thence N00°27'19"W along the West line of the NE¹/₄-SW¹/₄ of said Section 11, 1320.41 feet;

Thence N89°55'47"E along the North line of the NE¹/₄-SW¹/₄ of said Section 11 to the SW corner of Second Addition to Spruce Haven;

Thence North 01°15'15" West, 1323.19 feet along the west line Second Addition to Spruce Haven to the North line of the SE¹/₄ of the NW¹/₄ of said Section 11;

Thence North 89°32'48" East along the North line of the SE¹/₄ of the NW¹/₄ of said Section 11, 991.68 feet to the Northwest corner of the SW¹/₄ of the NE¹/₄ of said Section 11;

Thence North 00°58'13" West, 1321.55 feet to the South one-quarter corner of Section 2;

Thence West along the South line of Section 2 to the Southwest corner of said Section 2, said point also being Northeast corner of said Section 10;

Thence North along the section line between Sections 2 and 3 a distance of 1320 feet, more or less, to the Southeast corner of the NE¹/₄ SE¹/₄ said Section 3;

Thence West 350 feet;

Thence North parallel with the section line 1353 feet, more or less, to the Northerly right-of-way line of South Boulevard;

Thence North 89°14'45" West along the Northerly right-of-way line of South Boulevard a distance of 635.38 feet;

Thence South 00°07'16" West 39.93 feet to the East-West one-quarter line of Section 3;

Thence West along the North line of the NE¹/₄ of the SE¹/₄ to the NE corner of the NW¹/₄ of the SE¹/₄;

Thence South along the East line of said ¹/₄¹/₄ to the SE corner of the NW¹/₄ of the SE¹/₄;

Thence S89°58'59"W along the South line of said ¹/₄¹/₄, 660.13 feet to the SE corner of CSM No. 2385;

Thence N00°21'48"E, 1318.85 feet along the east line of CSM No. 2385 to the NE corner of CSM No. 2385 and the North line of the NW¹/₄ of the SE¹/₄;

Thence N89°34'11"W, 325.00 feet along the said North line;

Thence S00°21'48"W, 1317.97 feet to the North line of the SW ¹/₄ SE ¹/₄ of said Section 3;

Thence S89°26'02"E along the said North line to the Northwesterly corner of CSM No. 1848;

Thence S00°17'03"E, 33.00 feet;

Thence N89°59'47"E, 724.15 feet to the east line of the SW ¹/₄ of the SE ¹/₄ of Section 3;

Thence South along the east line of the SW ¹/₄ of the SE ¹/₄ of Section 3 to the South line of the Southeast ¹/₄ of the Southeast ¹/₄ of Section 3;

Thence East along the said South line to the Southeast corner of Section 3, said point also being the Northeast corner of Section 10;

Thence South 01°08'30" East along the section line, 910.00 feet;

Thence North 89°27' West, 295.22 feet;

Thence North 23°28' West, 153.72 feet;

Thence North 57°38' West, 119.99 feet;

Thence North 29°00' West, 144.37 feet;

Thence North 70°35' West, 172.21 feet;

Thence North 66°14' West, 143.06 feet;

Thence North 57°37' West, 87.11 feet;

Thence North 74°21' West, 101.30 feet;

Thence South 87°28' West, 152.67 feet;

Thence North 41°25' West, 138.39 feet;

Thence North 52°18' West, 276.03 feet;

Thence North 51°37' West, 85.13 feet;

Thence North 41°04' West, 204.92 feet;

Thence North 44°01' West, 120.14 feet;

Thence North 46°32' West, 155.69 feet;

Thence North 45°28' West, 198.90 feet;

Thence North 41°28' West, 250.91 feet to the East line of CSM No. 2788;

Thence S00°33'45"E along said East line, 456.15 feet to the Southeast corner of said CSM No. 2788;

Thence N89°52'20"W, 450.37 feet to the East right-of-way line of STH 136;

Thence S00°29'46"E, 149.85 feet to the south line of the Southwest ¹/₄ of the Southeast ¹/₄ of Section 3;

Thence N89°52'17"W, 50.00 feet to the South ¹/₄ Corner of Section 3;

Thence West along the South Line of the Southeast ¹/₄ of the Southwest ¹/₄ of Section 3 to the Southeast corner of the Southwest ¹/₄ of the Southwest ¹/₄ of Section 3;

Thence West along the South line of the Southwest ¹/₄ of the Southwest ¹/₄ of Section 3 to the SE corner of Section 4;

Thence West along the South line of the SE ¹/₄ of the SE ¹/₄ of Section 4, 990 feet;

Thence North, parallel to the East line of the SE ¹/₄ to the East-West line of Section 4;

Thence East 990 feet along the North Line of the SE ¹/₄ of Section 4;

Thence East along the North line of the NW ¹/₄ of the SW ¹/₄ to a point 388.00 feet West of the NE Corner of the NW ¹/₄ of the SW ¹/₄;

Thence North 00°23'59" West, 1327.52 feet more or less to the North line of the SW ¹/₄ of the NW ¹/₄ of said Section 3;

Thence West along the South line of the NW¹/₄ of the NW¹/₄ of Section 3, to a point 296.94 feet East of the SW Corner of the NW¹/₄ of the NW¹/₄, said point also being the SE Corner of CSM 2016;

Thence North, 1466.44 feet along the East line of CSM 2016 to the North line of the NW¹/₄ of the NW¹/₄ of Section 3;

Thence East along said North line, 466.56 feet to the NW Corner of CSM 3127;

Thence Southerly along the West Line of CSM 3127, 193.00 feet to the SW Corner of CSM 3127;

Thence Easterly, 562.00 feet along the South line of CSM 3127 to the SE Corner of CSM 3127;

Thence Northerly, 193.00 feet along the East line of CSM 3127 to the NW Corner of the NE¹/₄ of the NW¹/₄ of Section 3, said corner also being the NW Corner of CSM 5479;

Thence Easterly along the North line of the NE¹/₄ of the NW¹/₄ of Section 3, 915.75 feet to the Northwest corner of Outlot 1 of CSM No. 7310;

Thence South 00°02'35" West, 635.68 to the Southwest corner of Outlot 2 of CSM No. 7310;

Thence South 89°29'40" East, 33.00 feet to the Southeast corner of said Outlot 2;

Thence North 00°03'51" East 150.08 feet, more or less;

Thence South 89°51' East, 325.03 feet;

Thence North 00°37' East, 150.00 feet;

Thence North 89°51' West, 325.03 feet;

Thence South 89°34'41" West, 0.95 feet;

Thence North 00°06'56" East 635.68 feet to the Northwest corner of CSM No. 7310, also being on the north line of the NE¹/₄ of the NW¹/₄ of said Section 3;

Thence Northwesterly to the SW corner of CSM No. 3674;

Thence North 00°12' West, 475.00 feet;

Thence North 89°46'50" East, 413.00 feet;

Thence North along the West line of CSM 2049 to the NW Corner of said CSM;

Thence South 89°40'53" East, 113.71 feet;

Thence South 00°00'44" West, 288.50 feet;

Thence North 89°40'53" West, 5.00 feet;

Thence South 0°00'44" West, 208.71 feet to the centerline of Carpenter Street;

Thence East along the centerline of Carpenter Street, 38 feet more or less;

Thence South 33 feet to the South ROW line of Carpenter Street;

Thence South 89°11'39" East, 99.28 feet;

Thence North 33 feet to the North line of the NW ¹/₄ of the NE¹/₄ of Section 3;

Thence East along the North line of the NW¹/₄ of the NE¹/₄ of Section 3 to the Southwest corner of Lot 3, CSM 5769;

Thence North 00°07'12" East, 593.67 feet;

Thence South 83°55'52" East, 50.00 feet;

Thence South 06°04'08" West, 25.00 feet;

Thence South 83°55'52" East, 374.81 feet;

Thence South 83°38' East, 130.49 feet;

Thence South 00°35'14" West, 25.00 feet;
 Thence South 83°38' East, 50.00 feet;
 Thence South 00°35'14" West, 510.74 feet, said point is also on the North line of the NW
 ¼ of the NE ¼ of Section 3;
 Thence East to a point 67.3 feet East of the Southwest corner of the SE ¼ SE ¼ of Section
 34, T12N R6E;
 Thence North, 474.2 feet to a point 25.00 feet at a right angle from Chicago &
 Northwestern R.R. Co. right-of-way;
 Thence Southeasterly parallel to said right-of-way 93.6 feet;
 Thence North 25.00 feet more or less to the South right-of-way line of said railroad;
 Thence Easterly along said right-of-way to point due North of a point 348.9 feet East of
 the Southwest corner of the SE¹/₄ SE¹/₄ of Section 34, T12N R6E;
 Thence South to a point 348.9 feet East of the Southwest corner of the SE¹/₄ SE¹/₄ 34-12-
 6;
 Thence West, 14.28 feet;
 Thence South, 550 feet to the Northeast corner of Industrial Court as recorded in the plat
 of Madalon Industrial Court;
 Thence South 00°04'08" West, 110.4 feet;
 Thence South 89°08'53" East, 701.37 feet;
 Thence South 00°07'16" West, 378.25 feet;
 Thence South 89°29'14" East, 282.51 feet to the East line of said Section 3;
 Thence North along the East line of said Section 3 to a point 343.20 feet South of the
 Northwest corner of said Section 3;
 Thence North 89°11'39" West, 509.52 feet;
 Thence North, 343.20 feet, more or less, to the South Section line of Section 34;
 Thence South 89°11'39" East along said section line to the Southeast corner of Section 34;
 Thence North along the East line of Section 34, 105.80 feet;
 Thence N89° 57' 27" W, 225.25 feet;
 Thence N00°17'27" W, 158.74 feet to a point on a curve on the Southerly right-of-way line
 of the Union Pacific Railroad;
 Thence Southeasterly along said right-of-way line along the arc of a curve concave to the
 Southwest, radius 2,789.79 feet (the chord of which bears S64°14'41"E, 250.71 feet) a distance of
 250.79 feet to a point on the East line of the SE¹/₄ SE¹/₄ of said Section 34;
 Thence North along the East line of Section 34 to a point 545.8 feet North of the Southeast
 corner of Section 34;
 Thence West 363 feet;
 Thence South to railroad right-of-way;
 Thence Westerly along North line of said railroad right-of-way to 1/8 line;
 Thence North to South bank of Baraboo River;
 Thence Easterly along said river bank to a point that is 100 feet North of a point that is 250
 feet Southwesterly of a point that is 165 feet West and 674.8 feet North of the Southeast corner of
 Section 34;

Thence Northeasterly along the Baraboo River to the East line of Section 34, said line also being the West line of Section 35;

Thence North along the West line of Section 35, 790.00 feet, more or less, to the Southerly line of Certified Survey Map 4327;

Thence Westerly along the South line of said Certified Survey Map 59.00 feet, more or less, to the Baraboo River;

Thence Northerly along the Baraboo River to the West line of Section 35;

Thence North along the West line of Section 35 to a point 669.7 feet Southerly from the Northwest corner of said Section 35;

Thence Westerly parallel with the North line of said Section 34 a distance of 1301.3 feet, more or less, to the centerline of a street known as Connie Road, said point being on the West line of the NE¹/₄ NE¹/₄ said Section 34;

Thence Northerly along the said West line NE¹/₄ NE¹/₄ said Section 34 to the North line of said Section 34;

Thence continuing Northerly along the centerline of said Connie Road to a point 96 feet South of the North line of the S¹/₂ SE¹/₄ said Section 27;

Thence East parallel with the North line of the S¹/₂ SE¹/₄ Section 27 to the West line of the S¹/₂ SE¹/₄ said Section 27;

Thence North 96 feet to the North line of said S¹/₂ SE¹/₄ said Section 27;

Thence East along the North lines of the SE¹/₄ SE¹/₄ Section 27 and the S¹/₂ SW¹/₄ Section 26 to the East line of said S¹/₂ SW¹/₄ Section 26, said point being the centerline of Crawford Street;

Thence South 00°08'30" West along the East line of said S¹/₂ SW¹/₄ 677.23 feet to a point 153' North of the centerline of Madison Avenue;

Thence East parallel with the centerline of Madison Avenue 253 feet;

Thence North 28.5 feet;

Thence East parallel with the centerline of Madison Avenue 286 feet;

Thence North 30.00 feet;

Thence East to a point on the West line of W.H. Jacobs Addition;

Thence Northerly along the West line of the W.H. Jacobs Addition and the West line of the E¹/₂ of the NW¹/₄ of the SE¹/₄ 1926.64 feet to the Northwest corner of the E¹/₂ NW¹/₄ SE¹/₄;

Thence Easterly along the North line of the NW¹/₄ of the SE¹/₄, 664.75 feet to the Northeast corner thereof;

Thence South along the West line of the NE¹/₄ of the SE¹/₄ of Section 26, 651.23 feet;

Thence N89°47'59" E, 916.32 feet;

Thence S00°07'12"E, 178.17 feet;

Thence N89°47'59" E, 416.04 feet to the West line of the SW 1/4 of Section 25;

Thence south along said West line of Section 25 to a point 981.6 feet North of the Southwest corner of Section 25;

Thence North 89°37'5" East 855.08 feet to a point on the West line of Lot One (1) of Sauk County Certified Survey Map Number 2009, also being on the centerline of the proposed North extension of Roblee Road;

Thence North 00°24'27" East, 327.34 feet parallel with the East line of the SW¹/₄ SW¹/₄ of said Section 25 to a point on the North line of said SW¹/₄ SW¹/₄ of Section 25;

Thence North 89°36'34" East 468.76 feet along the North line of said SW¹/₄ SW¹/₄ of Section 25 to the Northeast corner of said SW¹/₄ SW¹/₄ of Section 25, said corner being on the centerline of Elizabeth Street;

Thence South 891.19 feet;

Thence North 89°49'06" East, 507.16 feet along the North line of Lot 1 of Certified Survey Map No. 2125 to the Northeast Corner of Lot 2 of said survey;

Thence North 88°49'06" East, 803.13 feet to the Northeast corner of Lot 1 CSM 3231 said point on the East line of the SW¹/₄ SE¹/₄ Section 25 that is 412.45 feet North of the Southwest corner of the SW¹/₄ SE¹/₄ said Section 25;

Thence North 00°20' West, 909.05 feet, more or less, to the Northwest corner SW¹/₄ SE¹/₄ said Section 25;

Thence North 88°19' East to a point 731.44 feet West of the Northeast corner SW¹/₄ SE¹/₄ said Section 25;

Thence North 165.00 feet;

Thence East 66.00 feet;

Thence North 00°13'05" West 1,148.43 feet to the East West one-quarter line of said Section 25;

Thence North 88°54'26" East along said one-quarter line to the Northwest corner of the NE¹/₄ SE¹/₄ Section 25;

Thence South 00°15'27" East, 198.00 feet;

Thence North 88°54'26" East, 265.88 feet;

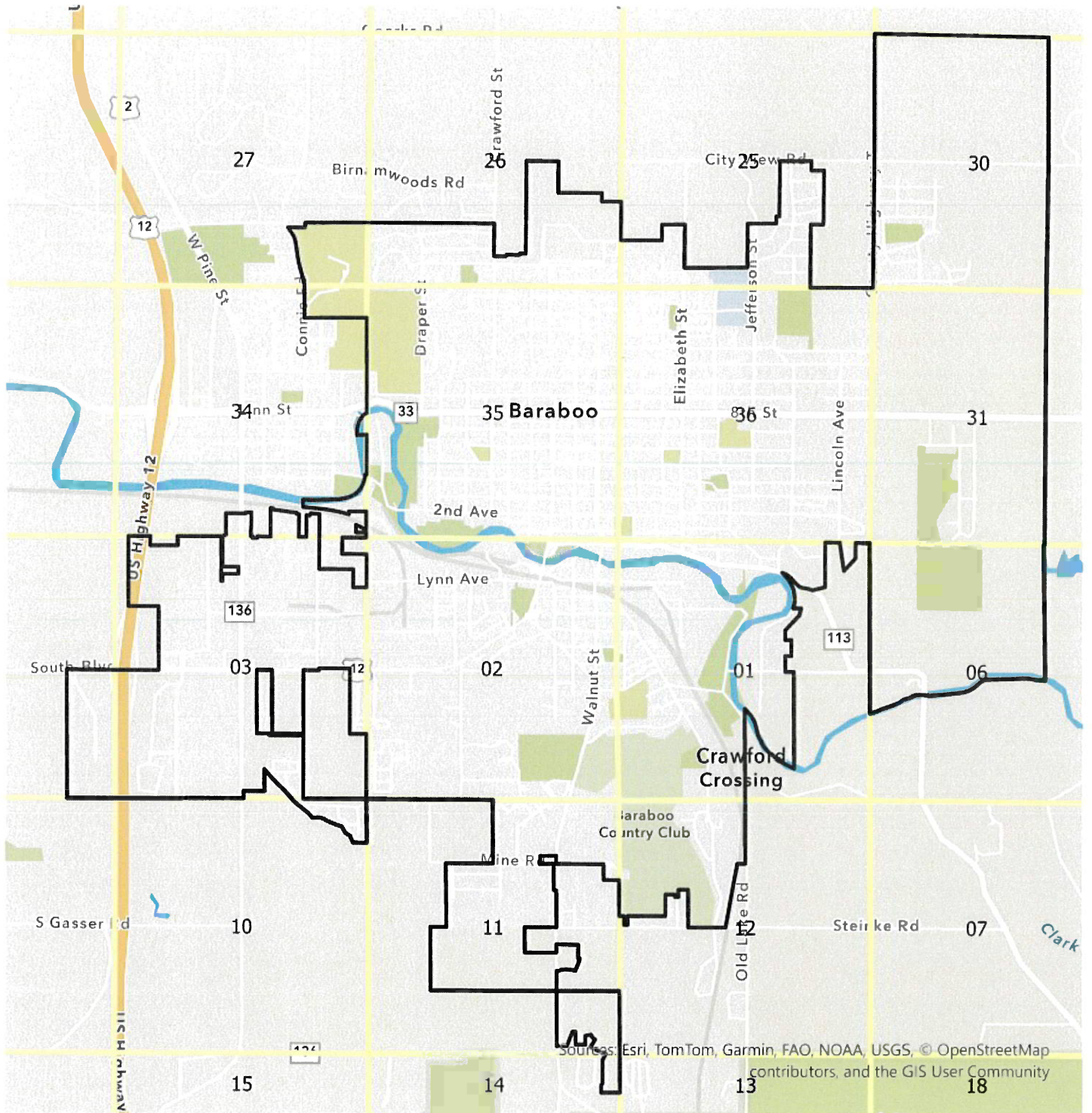
Thence South 00°16'25" East, 1,119.07 feet;

Thence South 89°07'54" West, 266.17 feet, to the Northeast corner SW¹/₄ SE¹/₄ said Section 25;

Thence Southerly 1329 feet, more or less, to the Southeast corner SW¹/₄ SE¹/₄ said Section 25, said point being on the North line of aforesaid Section 36;

Thence East along the North line of said Section 36 to the Northeast corner of said Section 36, and the point of beginning.

CITY OF BARABOO - CORPORATE BOUNDARY MAP



Sources: Esri, TomTom, Garmin, FAO, NOAA, USGS, © OpenStreetMap contributors, and the GIS User Community

DATE: FEBRUARY 12, 2026