

451.21

CITY

144

CITY OF KENOSHA

COUNTY OF KENOSHA

ANNEXATION & PLAT
ORD 35-99

OFFICE OF THE SECRETARY OF STATE
State of Wisconsin

FILED MAY 10, 1999

CITY OF KENOSHA
625 - 52nd Street, Room 105
Kenosha, Wisconsin 53140-3480
Phone (414) 653-4020
Fax (414) 653-4254




C-144

Jean A. Morgan
City Clerk - Treasurer

Debra L. Gentz
Deputy City Clerk - Treasurer

May 6, 1999



Annexations and Railroads
Division of Government Records
Office of the Secretary of State
P.O. Box 7848
Madison, Wisconsin 53707-7848

RE: Annexation of 1.451 acres of land, more or less, located (at) 6301 Green Bay Road from the
Town of Somers (Godin & Geraghty)


Dear Sir:

Enclosed hereto is a Certificate, Plat and Legal Description, Ordinance #35-99 and the
Certificate of Population relative to the above annexation.


Annexation of the territory was by Ordinance duly adopted by the Kenosha Common
Council at its regular meeting held May 3rd, 1999.

Sincerely,

THE CITY OF KENOSHA


Jean A. Morgan
City Clerk

Enclosure




RE: Annexation of 1.451 acres of land,
more or less, located (at) 6301 Green Bay
Road from the Town of Somers (Godin &
Geraghty)

CERTIFICATE OF ANNEXATION SECTION 66.021
WISCONSIN STATUTES

I, Jean A. Morgan, City Clerk of the City of Kenosha, Wisconsin do hereby certify
that on the 3rd day of May, 1999, the Kenosha Common Council by Ordinance duly adopted,
did annex to the City of Kenosha territory in the Town of Somers, KENOSHA COUNTY,
WISCONSIN.

I further certify that annexed thereto and made a part hereof is a true and correct
copy of the legal description and plat of the territory so annexed.

Dated this 6th day of May, 1999.




Jean A. Morgan
City Clerk

S E A L


RE: Annexation of 1.451 acres of land, more or less, located (at) 6301 Green Bay Road from the Town of Somers (Godin & Geraghty)

CERTIFICATE OF POPULATION

I, Jean A. Morgan, City Clerk of the City of Kenosha, County of Kenosha, State of Wisconsin do hereby certify that the population of the area so annexed to the City of Kenosha with the passage of Kenosha Ordinance 35-99 is 0.


Jean A. Morgan
City Clerk


SEAL



ANNEXATION ORDINANCE

Ordinance No. 35-99

BY: THE MAYOR



Annexing to the City of Kenosha, Wisconsin, territory in the Town of Somers, Kenosha County, Wisconsin:

The Common Council of the City of Kenosha, Wisconsin, do ordain as follows:

Section One: **Territory Annexed.** In accordance with:

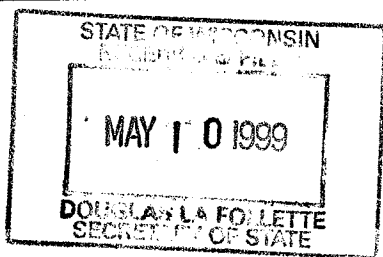
- a. Section 66.021 of the Wisconsin Statutes; and,
- b. The petition for direct annexation filed with the City Clerk on the 5th day of March, 1999, signed by over 50% of the owners of the land in area within such territory:

and it having been determined that such proposed annexation is in the public interest by:

- a. The City Plan Commission of Kenosha;
- b. The Common Council of the City of Kenosha;

and it having been determined by the State of Wisconsin, Department of Commerce, Municipal Boundary Review Section, that such proposed annexation is not against public policy, as shown by their determination of public interest; the following described territory in the Town of Somers, Kenosha County, Wisconsin, is hereby annexed to the City of Kenosha, Wisconsin:

Part of the Northeast Quarter and part of the Northwest Quarter of Section 3, Town 1 North, Range 22 East of the Fourth Principal Meridian lying and being in Kenosha County, Wisconsin and more particularly described as follows:



Beginning at the northeast corner of Lot numbered 23 of Greenvale, a subdivision of record with the Kenosha County Register of Deeds Office; thence Southerly along the east line of Lots numbered 23, 24 and 25 of said subdivision, 210.83 feet to the southeast corner of said Lot numbered 25; thence Westerly along the south line of said Lot numbered 25, a distance of 189.20 feet to the southwest corner of said lot, being here also a point on the east line of State Trunk Highway "31"; thence Westerly along the westerly extension of the south line of said lot, 125.86 feet to the present west line of said State trunk highway; thence North 06°55'02" East along said west line, being here also the present corporate limits of the City of Kenosha, 209.36 feet to the westerly extension of the north line of Lot numbered 23 of said subdivision; thence easterly along said westerly extension, 126.01 feet to the northwest corner of said Lot numbered 23; thence Easterly along the north line of said lot, 163.33 feet to the point of beginning; containing 1.451 acres of land, more or less.

Section Two: **Effect of Annexation.** From and after the date of this Ordinance, the territory described in Section One shall be a part of the City of Kenosha for any and all purposes provided by law, and all persons coming or residing within such territory shall be subject to all Ordinances, rules and regulations governing the City of Kenosha.


Section Three: **District and Ward Designation.** The territory described in Section One of this Ordinance is hereby made a part of the 33rd Ward of the 17th District of the City of Kenosha, subject to the Ordinances, rules and regulations of the City governing Wards and Districts. The County Board of Supervisors for Kenosha County are requested to have the annexed area included in the same District and Ward for the County Supervisory seat as for the City Aldermanic seat.


Section Four: **Severability.** If any provision of this Ordinance is

invalid or unconstitutional, or if the application of this Ordinance to any person or circumstances is invalid or unconstitutional, such invalidity or unconstitutionality shall not affect the other provisions or applications of this Ordinance which can be given effect without the invalid or unconstitutional provision or application.


Section Five: **Effective Date.** This Ordinance shall take effect upon passage and publication as provided by law.

Adopted this 3rd day of May, 1999, by a two-thirds (2/3rds) vote of the elected members of the Council.

ATTEST:  City Clerk
Jean A. Morgan

APPROVED:  Mayor Date: May 4, 1999
John M. Antaramian

Published: May 7, 1999



CITY OF KENOSHA
DISTRICT MAP
ANNEXATION ORDINANCE

SUPPLEMENT NO. **A3-99** ACCOMPANYING ORD. NO. 35-99

GODIN/GERAGHTY PETITION

