

CITY OF ONALASKA

COUNTY OF LA CROSSE

ANNEXATION ORDINANCE NO. 1015-99  
& PLAT MAP

---

**OFFICE OF THE SECRETARY OF STATE**  
**State of Wisconsin**

FILED AUGUST 18, 1999

---

C 122

STATE OF WISCONSIN

COUNTY OF LA CROSSE


CITY OF ONALASKA

IN THE MATTER OF THE


Robert M. Mason and Janice M. Mason

CERTIFICATE OF TRANSCRIPT

I, Mary Linse, City Clerk for the City of Onalaska, La Crosse County, Wisconsin, do hereby certify that I have compared the annexed copy of City of Onalaska Ordinance #1015-99 annexing a parcel of land now in the  
name of Robert M. Mason and Janice M. Mason, including a map of said annexed  
property. I further certify that the population of the annexed property is  
zero (0). Property is in the School District of Onalaska.  
with the original records preserved in said City Hall in the City of Onalaska,  
and required by law to be in my custody, and that the same is a correct  
transcription therefrom, and of the whole of said original records.



IN TESTIMONY WHEREOF, I have hereunto  
subscribed my name and affixed the  
Seal of the City of Onalaska, La Crosse  
County, Wisconsin this 13th day of  
August 1999.

  
Mary Linse, City Clerk  
City of Onalaska, La Crosse County  
Wisconsin

AN ORDINANCE TO ANNEX LANDS LOCATED IN THE  
NORTHHALF OF SECTION 32, TOWNSHIP 17 NORTH,  
RANGE 7 WEST, FROM THE TOWN OF ONALASKA TO  
THE CITY OF ONALASKA.

THE COMMON COUNCIL OF THE CITY OF ONALASKA DOES HEREBY ORDAIN AS  
FOLLOWS:

SECTION I. Proper petition for direct annexation by unanimous approval, signed by  
all the owners of all real property in such territory and all of the electors residing in such  
territory, having been presented to the Common Council of the City of Onalaska, praying for  
the annexation of the following described territory to the City of Onalaska, Wisconsin from the  
Town of Onalaska, La Crosse County, Wisconsin.


Parcel I

10-1120-000 (38.52 Acres) NE-NW except part commencing SW corner N89  
D11M east 42 feet to east right of way line USH 53 and point of beginning; N89  
D11ME 257.01 feet; N49M west 240.8 feet; S79D21M west 178.2 feet;  
S70D44M west 158.1 feet; S23D58M east along east right of way line 178.4  
feet to point of beginning.

Parcel II

10-1122-000 (1.55 Acres) Part NW-NW lying east of USH 53 as described in  
Volume 338, Page 228, Volume 355, Page 599, except parcels in V 218, Page  
516, V228, Page 535, Volume 232, Page 58, Volume 234, Page 96 and in  
Volume 248, Page 471.

IT IS HEREBY ORDAINED that the above-described property and the same is hereby  
annexed to the City of Onalaska, Wisconsin, and it is further ordained that the corporate limits  
of the City of Onalaska are hereby amended to include the above-described property within the  
corporate limits of the City of Onalaska, Wisconsin.



SECTION II. Sec. 2-1-3(b) of the Code of Ordinances of the City of Onalaska entitled "Ward and Aldermanic District Boundaries" and especially subsection (1) entitled "First Aldermanic District-Ward" is hereby amended to include the above-described property within the boundaries of the First Aldermanic District.


SECTION III. The property is hereby zoned R-1 Residential and all of the provisions of the Code or Ordinances of the City of Onalaska governing said zoning classification shall apply hereto. Such zoning shall be on an interim basis and for such period of time as necessary to amend the zoning ordinance as the City of Onalaska has set forth in Section 62.23(7)d, Wis. Stats.


SECTION IV. This Ordinance shall take effect and be in force from and after its passage and publication.


Dated this 10th day of August, 1999.

CITY OF ONALASKA

BY:

  
Clarence E. Stellner, Mayor

  
Mary Linse, Clerk



PASSED: August 10, 1999  
APPROVED: August 10, 1999  
PUBLISHED: August 19, 1999



