

VILLAGE OF STAR PRAIRIE

ST. CROIX COUNTY

ANNEXATION ORDINANCE NO. 107-99  
& PLAT MAP

---

**OFFICE OF THE SECRETARY OF STATE**  
**State of Wisconsin**

FILED NOVEMBER 5, 1999

---

V 225

# VILLAGE OF STAR PRAIRIE

P. O. BOX 13

STAR PRAIRIE, WISCONSIN 54026

TEL. (715) 248-7231 FAX. (715) 248-7501

I, Patsy Johnson, Clerk of the Village of Star Prairie, County of St. Croix, State of Wisconsin, do hereby certify that the attached is a true and correct copy of an Ordinance passed by the Village Board of the Village of Star Prairie at a regular session thereof held on the 14<sup>th</sup> day of July, 1999. I further certify that the resident population of the territory annexed, as of the date of annexation is None.


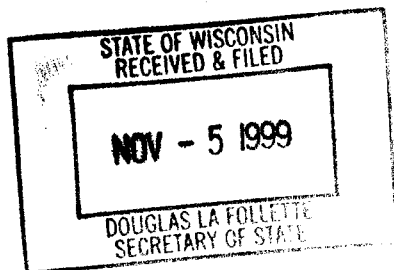
Dated in the Village of Star Prairie, this 28<sup>th</sup> day of October 1999.

Patsy Johnson  
Patsy Johnson, Village Clerk

Signed before me on this 28<sup>th</sup> day of October, 1999 by Patsy Johnson

Mary C. Hackett

Notary Public, St. Croix County, Wisconsin  
My Commission expiring 3-25-01



# ORDINANCE NO. 107-99

## AN ORDINANCE ANNEXING TERRITORY TO THE VILLAGE OF STAR PRAIRIE, WISCONSIN

### THE VILLAGE BOARD OF THE VILLAGE OF STAR PRAIRIE, WISCONSIN, DO ORDAIN AS FOLLOWS:

**Section 1.** Territory Annexed. In accordance with sec. 66.025 of the Wisconsin Statutes. The following described territory owned by the Village of Star Prairie, in the Town of Star Prairie, St. Croix County, Wisconsin, is annexed to the Village of Star Prairie, Wisconsin:


That part of the Northeast Quarter (NE  $\frac{1}{4}$ ) of the Southwest Quarter (SW  $\frac{1}{4}$ ) and the Southeast Quarter (SE  $\frac{1}{4}$ ) of the Northwest Quarter of Section 12, Township 31 North, Range 18 West described as follows:

Part of the Northeast Quarter of the Southwest Quarter (NE  $\frac{1}{4}$  of SW  $\frac{1}{4}$ ) lying 22 feet North of a line commencing 1298 feet North of Southeast corner of Northeast Quarter of Southwest Quarter (NE  $\frac{1}{4}$  of SW  $\frac{1}{4}$ ); thence running West to West line of Southeast Quarter of Northwest Quarter (SE  $\frac{1}{4}$  of NW  $\frac{1}{4}$ ) 1320 feet, then South 22 feet then East to point of beginning.

**Section 2.** Effect of Annexation. From and after the date of this ordinance the territory described in Section 1 shall be a part of the Village of Star Prairie for any and all purposes provided by law and all persons coming or residing within such territory shall be subject to all ordinances, rules and regulations governing the Village of Star Prairie.

**Section 3.** Permanent Zoning Classification. (a) Upon recommendation to the Village Board of the Village of Star Prairie the territory described above, annexed to the Village of Star Prairie by this ordinance is designated as (C-1) Conservancy, (b) The boundaries of the annexed territory are established as shown on the map filed in the office of the Village Clerk of the Village of Star Prairie.

**Section 4.** Severability. If any provision of this ordinance is invalid or unconstitutional, or if the application of this ordinance to any person or circumstances is invalid or unconstitutional, such invalidity or unconstitutionality shall not affect the other provisions or applications of this




ordinance which can be given effect without the invalid or unconstitutional provision or application.


**Section 5. Effective Date.** This ordinance shall take effect upon passage and publication as provided by law.

Passed, Approved and Adopted by the Village Board on This 14<sup>th</sup> Day of July, 1999.

ATTEST:

  
\_\_\_\_\_  
**Roger Larson, President**


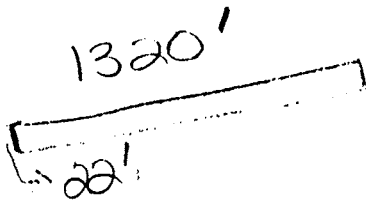
  
\_\_\_\_\_  
**Patsy Johnson, Village Clerk/Treasurer**



1/2 Sec 12, T31N R18W

# TOWN OF STAR

PRAIRIE



219 B

NE 1/4 - SW 1/4

219 A

1298'

1298'