

CITY OF WAUTOMA

COUNTY OF WAUSHARA

ANNEXATION ORDINANCE NO. 00-002  
& PLAT MAP

---

**OFFICE OF THE SECRETARY OF STATE**  
**State of Wisconsin**

FILED APRIL 20, 2000


---

ORDINANCE NO. 00-002AN ORDINANCE ANNEXING TERRITORY  
TO THE CITY OF WAUTOMA,  
WAUSHARA COUNTY, WISCONSIN

The City Council of the City of Wautoma, Waushara County, Wisconsin does ordain as follows:

SECTION 1. In accordance with Section 66.021 of the Wisconsin Statutes, and the Petition for the direct annexation filed with the City Clerk on the 18th day of February, 2000, which said Petition was signed by a majority of the electors residing in the territory therein described and by the owners of more than one-half of the land in area in the territory therein described, and which said territory therein described is contiguous to the City of Wautoma, Waushara County, Wisconsin, and is unincorporated, the following described territory of the Town of Dakota, Waushara County, Wisconsin, is hereby annexed to the City of Wautoma, Waushara County, Wisconsin:

DESCRIPTION OF TERRITORY ANNEXED  
TO CITY OF WAUTOMA, WAUSHARA  
COUNTY, WISCONSIN, FROM THE TOWN  
OF DAKOTA, WAUSHARA COUNTY,  
WISCONSIN, BY ORDINANCE NO. 00-002  
ADOPTED April 10, 2000.



LEGAL DESCRIPTION: See attached Exhibit A.


SECTION 2. From and after the effective date of this ordinance the territory described in Section 1 hereof shall be a part of the City of Wautoma for any and all purposes provided by law and all persons coming or residing within such territory shall be subject to all ordinances, rules and regulations governing the City of Wautoma.

SECTION 3. At the present time until the City of Wautoma Planning Commission has had an opportunity to review same, the zoning on said territory shall be C-S.


SECTION 4. If any of the provisions of this ordinance are invalid or; unconstitutional, or if the application of this ordinance to any person or circumstance is invalid or unconstitutional, such invalidity or unconstitutionality shall not effect the other provisions or applications of this ordinance which can be given effect without the invalid or unconstitutional provision or application.


SECTION 5. This ordinance shall take effect upon passage and publication as provided by law.

Duly and regularly adopted by an affirmative vote of two-thirds of the elected members of the City Council of the City of Wautoma held on the 10 day of April, 2000.


  
Rick Taylor, Mayor

ATTEST:

  
Russ Nero, City Clerk



I, Russell M. Nero, Clerk for the City of Wautoma certify  
that this is a true copy of Ordinance 00-002.

  
\_\_\_\_\_  
Russell M. Nero  
City Clerk





Exhibit A

A parcel of land being part of SE $\frac{1}{4}$ SE $\frac{1}{4}$  Section 3, T.18N., R.10E., Town of Dakota, Waushara County, Wisconsin, and described as follows:


Commencing at the S $\frac{1}{4}$  of said Section 3; thence N00° 33' 59"E along the quarter Section line 1293.34'; thence S87° 22' 12"E 1334.12' to the Point of Beginning; thence continuing S87° 22' 11"E 153.91' to a meander corner located N87° 22' 11"W 30.00'± from the waters edge of the White River; thence S26° 27' 30"E along the meander line 102.71' to a meander corner (and point of curvature of a curve to the left and having a central angle of 31° 05' 39" and a radius of 309.68') located S72° 37' 54"W 23.15'± from the waters edge; thence 168.06' along the Northerly R.O.W. and arc of said curve whose chord bears S57° 05' 04"W 166.01'; thence N88° 03' 07"W along the Northerly R.O.W. Of Cottonville Ave 64.19'; thence N01° 13' 31"E 187.09' to the Point of Beginning, and contains 0.86Ac. ± of land, subject to riparian rights and subject to all right-of-ways, easements and restrictions of record if any.




STATE OF WISCONSIN) ss  
COUNTY OF WAUSHARA)

1. A true, correct, and complete description of the territory that was detached from the Town of Dakota, Waushara County, Wisconsin, and which was annexed to the City of Wautoma, Wisconsin, pursuant to Section 66.021 of the Wisconsin Statutes, by an Ordinance adopted by the City Council at a regular meeting held on the 10th day of April, 2000, and;

3. No people live in the annexed area. The population is zero.

  
Russ Nero, City Clerk  
City of Wautoma



192 CSM 2812 (from 1963 not 1964)  
For 1964 CSM 2841

3-27-72

Each side small red squares = 5 chains, 20 rods, 330 feet; area of square  $2\frac{1}{2}$  acres.



Each side small red squares = 2.5 chains, 10 rods, 165 feet: area of square .625 of 1 acre.

## PRONTO LAND MEASURE

Copyright, 1967, James Hamilton Adair, Flint, Michigan  
+ City Ward.

DOUGLAS LAFOR ET  
SECRETARY OF STATE