

CITY OF FOND DU LAC

COUNTY OF FOND DU LAC

ANNEXATION ORDINANCE NO 2960  
& PLAT MAP

---

**OFFICE OF THE SECRETARY OF STATE**  
**State of Wisconsin**

FILED MAY 23, 2000

---

C64



# City of Fond du Lac


## First on the Lake

STATE OF WISCONSIN)  
)  
FOND DU LAC COUNTY)


I, Theresa Hochrein, hereby certify that I am the duly appointed qualified City Clerk of the City of Fond du Lac, Wisconsin, a Municipal Corporation, and as such official, I am the legal custodian of all papers and records of said City. I further certify that I have compared the attached Ordinance No. 2960, An Ordinance Annexing Property to The City of Fond du Lac with the original in my possession and that the same is a true, correct and complete copy thereof.

I further certify that the petition for direct annexation reflects 2 (ESTIMATED) total residents of the area annexed.

IN WITNESS WHEREOF, I have hereunto set my hand and the seal of said City at the City of Fond du Lac, Wisconsin, this 23rd day of May, 2000.

  
THERESA HOCHREIN  
CITY CLERK

(seal)



ORDINANCE NO. 2960

AN ORDINANCE ANNEXING PROPERTY  
TO THE CITY OF FOND DU LAC

The City Council of the City of  
Fond du Lac, Wisconsin, do ordain as follows:

Section 1. Property Annexed. In accordance with Wisconsin Statutes Section 66.021 and a Petition for Direct Annexation filed with the City Clerk's office, signed by all of the owners of the land in the area and assessed value in the territory proposed to be annexed, and all of the electors residing in said territory, the following described territory, which is contiguous to the City of Fond du Lac, Fond du Lac County, Wisconsin, is hereby annexed to the City of Fond du Lac:

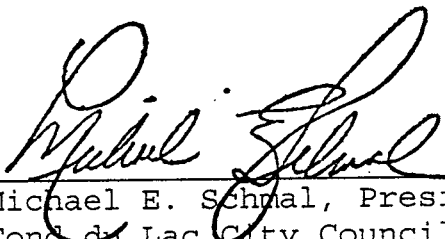
See attached Exhibit "B"

Section 2. Effect of Annexation. From and after the date of adoption of this ordinance, the property described in Section 1, herein shall be part of the City of Fond du Lac for any and all purposes provided by law, and all persons coming or residing within such property shall be subject to all ordinances, rules and regulations governing the City of Fond du Lac.


Section 3. Ward Designation. The property described in Section 1 is hereby made a part of the 9th Ward of the City of Fond du Lac and is subject to the ordinances and regulations of the City of Fond du Lac.

Section 4. Effective Date. This ordinance shall take effect and be in force upon its passage as provided by law.

ADOPTED: APR 28 1999.


  
\_\_\_\_\_  
Michael E. Schmal, President  
Fond du Lac City Council

Attest:

  
\_\_\_\_\_  
Theresa Hochrein, City Clerk


City Attorney:

Reviewed 



## EXHIBIT B

A part of the Southwest  $\frac{1}{4}$  of the Southeast  $\frac{1}{4}$  of Section 22, Township 15 North, of Range 17 East, more particularly described as follows: Commencing at a point on the South line of said Southeast  $\frac{1}{4}$  of Section 22, at a point 562.80 feet East of the  $\frac{1}{4}$  post between Sections 22 and 27, (said point being the point of the intersection of the South line of said Southeast  $\frac{1}{4}$  of Section 22 with the centerline of U.S. Highway No. 41, sometimes called the "Milwaukee Road"), and running thence Northerly on a line bearing  $1^{\circ}-43'$  East of a right angle with said South line of the Southeast  $\frac{1}{4}$  of Section 22, a distance of 1,012.96 feet to the place of beginning of this description, thence continuing Northerly on an extension of last described line 70.53 feet, thence East and parallel with the South line of said Southeast  $\frac{1}{4}$  of Section 22, 14 rods (231 feet), thence Southerly and parallel with the West line of this tract 70.53 feet, thence West and parallel with the South line of said Southeast  $\frac{1}{4}$  of Section 22, 14 rods, (231 feet) to the place of beginning.



# EXHIBIT 'A'

## ANNEXATION MAP

FOR LANDS LOCATED IN PART OF  
THE S.W. 1/4 OF THE S.E. 1/4 OF  
SECTION 22, T. 15 N.— R. 17 E. TOWN OF  
FOND DU LAC, FOND DU LAC COUNTY WISCONSIN

SCALE: 1" = 60'  
MARCH 25, 1999

