

CITY OF APPLETON

COUNTIES OF OUTAGAMIE, CALUMET
& WINNEBAGO

ANNEXATION ORDINACE #58-00
& PLAT MAP

OFFICE OF THE SECRETARY OF STATE
State of Wisconsin

FILED AUGUST 8, 2000




Appleton City government exists to provide quality services responsive to the needs of the community.

OFFICE OF THE CITY CLERK

100 North Appleton Street
Appleton, WI 54911-4799
920-832-6443 FAX: 920-832-5823

August 3, 2000

Annexations and Railroads
Division of Government Records
Office of the Secretary of State
P. O. Box 7848
Madison, WI 53707-7848



RE: Christopher Court Annexation
Town of Harrison

Greetings:

Pursuant to the Wisconsin Statutes, here is one (1) copy of the Certificate of Annexation with plat map attached thereto and one (1) certified copy of the Ordinance #58-00, detaching a parcel of land from the Town of Harrison and annexing the same to the City of Appleton.

The Ordinance annexing this territory will be published in the Official Newspaper of the City of Appleton on August 5, 2000.

Very truly yours,

CYNTHIA I. HESSE, CMC/AAE
City Clerk

CH:mw


Enclosures (2)

CERTIFIED MAIL

Document Number

**CERTIFICATE OF ANNEXATION
City of Appleton**

I, CYNTHIA I. HESSE, the duly elected and qualified City Clerk of the City of Appleton, County of Outagamie, State of Wisconsin, DO HEREBY CERTIFY, that the following described territory was detached from the Town of Harrison and was annexed to said City of Appleton pursuant to 66.021 of the Wisconsin Statutes of 1997, by an Ordinance adopted by the Common Council at a regular meeting held August 2, 2000.



Record and return to:
City of Appleton
City Clerk's Office
100 N. Appleton Street
Appleton, WI 54911

*All of Lots #2 and #3 of Certified Survey Map
No 1665 dated November 23, 1992, revised June 2, 1993 and recorded October 1, 1993,
at 3:15 P.M. in Vol 11 of Survey Maps, on page 283 of the Calumet County, Wisconsin
Registers Office.*

The current population of such territory is 0 people.

August 3, 2000


CYNTHIA I. HESSE
CITY CLERK

(City Seal)

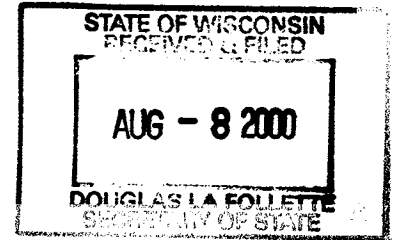
CERTIFICATION OF CLERK

I, CYNTHIA I. HESSE, the duly elected and qualified City Clerk of the City of Appleton, Wisconsin, DO HEREBY CERTIFY that the attached Ordinance is a true and compared copy of an ordinance adopted by the Mayor and Common Council of the City of Appleton, Outagamie/Calumet/Winnebago Counties, at a regular meeting held August 2, 2000.

Dated at Appleton, Wisconsin this 3rd day of August, 2000.


CYNTHIA I. HESSE
CITY CLERK

(City Seal)



58 - 00

ADOPTED

AUG - 2 2000

**AN ORDINANCE ANNEXING TERRITORY
TO THE CITY OF APPLETON, WISCONSIN.**
(CHRISTOPHER COURT Annexation)

PUBLISHED AUG - 5 2000

OFFICE OF THE
CITY CLERK

AUG - 8 2000

DOUGLAS LA FOLLETTE
CLERK OF THE CITY

The Common Council of the City of Appleton does ordain as follows:

Section 1. Territory Annexed. In accordance with Sec. 66.021 of the *Wisconsin Statutes* for 1997-98 and the *Unanimous Petition for Direct Annexation* filed with the City Clerk on June 9, 2000, the following described territory in the Town of Harrison, Calumet County, Wisconsin, lying contiguous to the City of Appleton, is hereby annexed to the City of Appleton, Wisconsin:

All of Lots #2 and #3 of Certified Survey Map No 1665 dated November 23, 1992, revised June 2, 1993 and recorded October 1, 1993, at 3:15 P.M. in Vol 11 of Survey Maps, on page 283 of the Calumet County, Wisconsin Registers Office.

The current population of such territory is 0 people.

Section 2. Effect of Annexation. From and after the date of this Ordinance, the territory described in Section 1 shall be a part of the City of Appleton for any and all purposes provided by law and all persons coming or residing within such territory shall be subject to all ordinances, rules and regulations governing the City of Appleton.

Section 3. Ward Designation. The territory described in Sec. 1 of this Ordinance is hereby made a part of the Tenth (10th) Ward, attached to the Fifth (5th) Aldermanic District of the City of Appleton, Calumet County, subject to the ordinances, rules and regulations of the City governing Wards.

Section 4. Zoning Classification. The territory described in Sec. 1 is hereby zoned as follows, pursuant to Sec. 66.021(7)(a), *Stats.* and Sec. 23.65(e), *Appleton Municipal Code*:


Temporary R-1A (Temporary Residential One-Family District)


Section 5. Severability. If any provision of this Ordinance is invalid or unconstitutional, or if the application of this Ordinance to any person or circumstances is invalid or unconstitutional, such invalidity or unconstitutionality shall not affect the other provisions or applications of this Ordinance, which can

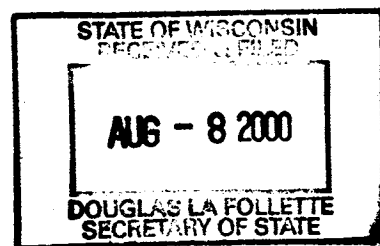
be given effect without the invalid or unconstitutional provision or application.

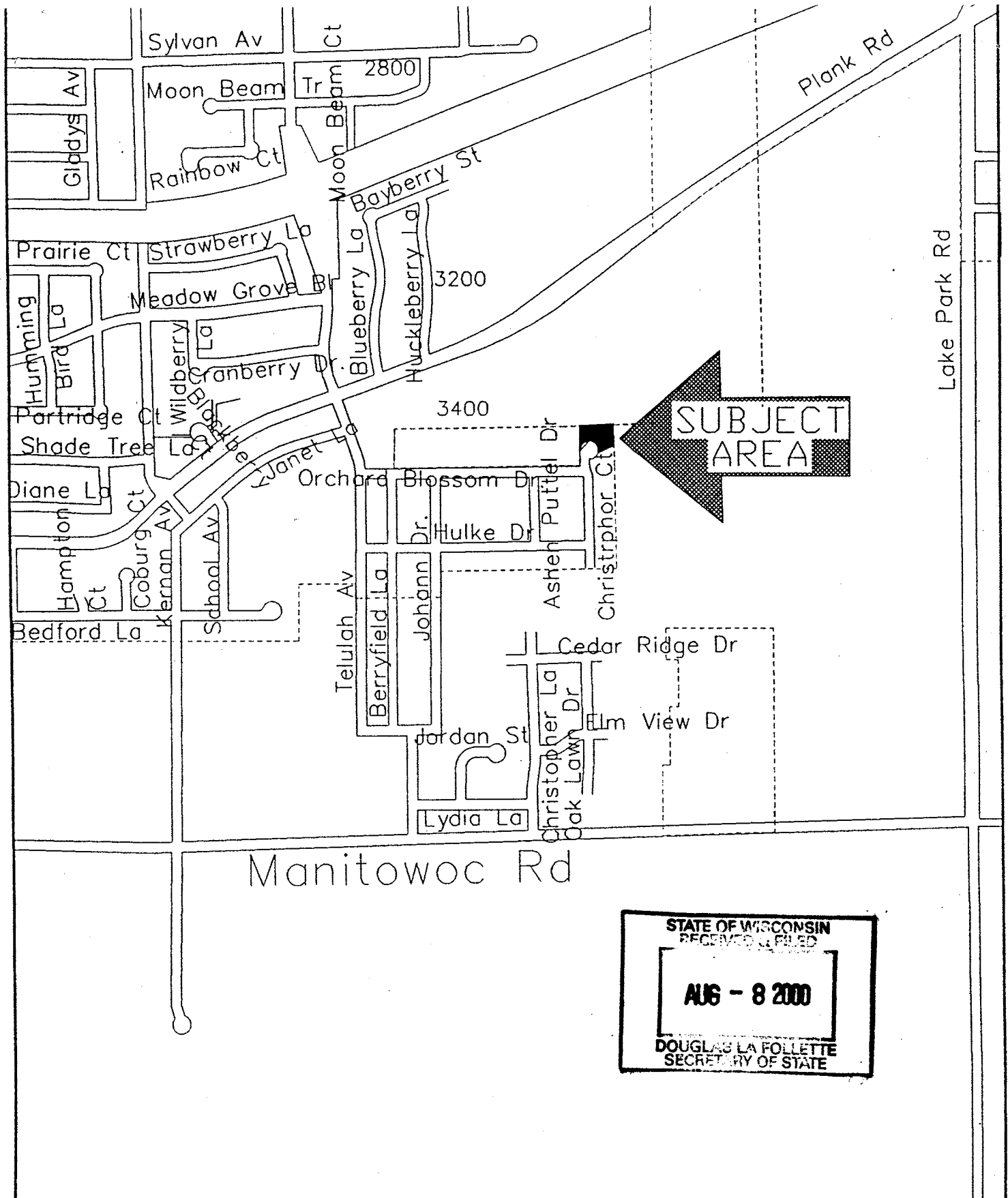
Section 6. Effective Date. This Ordinance shall take effect upon passage and publication.

Dated: AUG - 3 2000


Timothy M. Hanna, Mayor


Cynthia I. Hesse, City Clerk





N
W E S
1" = 850'

Christopher Court
Annexation
Vicinity Map

City Plan Commission
Appleton, Wisconsin
6-26-00

prepared by: jo