

C-138

CITY OF NEENAH

COUNTY OF WINNEBAGO

ANNEXATION & PLAT

ORD 1175

FILED SEPTEMBER 24, 2001

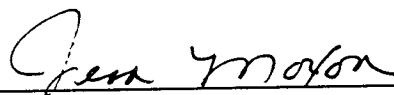
CERTIFICATE OF ANNEXATION


I, Jean Moxon, City Clerk of the City of Neenah, County of Winnebago, State of Wisconsin, **DO HEREBY CERTIFY** that the following described property was detached from the Town of Neenah, County of Winnebago and was annexed to the City of Neenah pursuant to Section 66.0217(2) of the Wisconsin Statutes by an ordinance (Ordinance No. 1175) adopted by the Common Council of the City of Neenah at a regular meeting held on September 19, 2001.

Part of the NW1/4 – NW1/4, SW1/4 – NW1/4, and the NE1/4 – NW1/4, Section 5, T19N, R17E, Town of Neenah, Winnebago County, Wisconsin, more fully described as follows: Commencing at the Northwest corner of said Section 5, Town 19 North, Range 17 E; thence S 89°40'05" E along the North line of the Northwest ¼ of said Section 5 a distance of 992.43 feet to the point of beginning; thence S 00°55'25" E along the East line of "Shaggy Bark Estates" a distance of 1320.00 feet; thence S 89°41'05" E along the South line of lands described in Document No. 616647, Winnebago County Records, a distance of 190.00 feet to the Northwest corner of Lot 1, CSM No. 2885, Winnebago County Records; thence S 01°04'08" E along the West line of said Lot 1 and the West line of Lot 2 of said CSM No. 2885 a distance of 416.53 feet to the Southwest corner of said Lot 2; thence S 89°39'40" E along the South line of said Lot 2 a distance of 138.94 feet to the Southeast corner thereof; thence N 00°55'25" W along the East line of said Lot 2 and said Lot 1 a distance of 416.55 feet to the Northeast corner of said Lot 1; thence North along the East line of lands described in Doc. No. 616647 a distance of 1030 feet more or less to the Southwest corner of lands described in Doc. No. 704323, Winnebago County Records; thence East 152 feet along the South line of said lands to the Southeast corner thereof; thence continuing East along the South line of lands described in Doc. No. 596094, Winnebago County Records, 170 feet to the Southeast corner thereof; thence North along the East line of said Lands 290 feet to an intersection with the North line of the Northwest ¼ of said Section 5; thence West along said North line 652 feet more or less to the Northeast corner of "Shaggy Bark Estates" and the point of beginning (containing 13.4 acres more or less).

I further certify that the plat attached hereto is a true and correct plat of the territory annexed and that the boundaries of the Third Aldermanic District have been extended to include the above description and at the time of the original annexation there were (15) residents in population in said territory.

Dated at Neenah, Wisconsin this 21st day of September, 2001.


Jean Moxon, City Clerk






211 Walnut Street, P.O. Box 426, Neenah, WI 54957-0426
Phone: (920)751-4602 Fax: (920)751-5282
E-Mail Address: jmoxon@ci.neenah.wi.us

I, Jean Moxon, duly appointed City Clerk of the City of Neenah, Wisconsin **DO HEREBY CERTIFY** that the attached is a copy of City of Neenah Ordinance No. 1175 which ordinance was adopted by the Common Council of said city at their regular meeting held on Wednesday, September 19, 2001.

I further certify that I have compared same with the original and found it to be a true and correct copy thereof.

Dated at Neenah, Wisconsin this 21st day of September, 2001.

Jean Moxon, City Clerk



September 19, 2001

ORDINANCE NO. 1175

A GENERAL ORDINANCE OF THE CITY OF NEENAH ANNEXING CERTAIN LANDS TO THE CITY OF NEENAH, WISCONSIN.

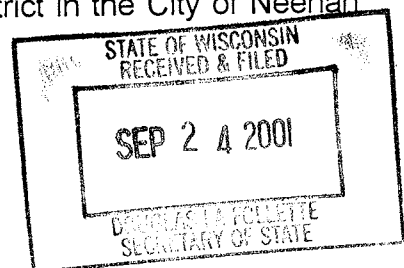
The Common Council of the City of Neenah do ordain as follows:

SECTION 1. Pursuant to Section 66.0217 (3), Wis. Stats., the following described territory contiguous to the City of Neenah and presently in the Town of Neenah, be and the same hereby is, annexed to the City of Neenah, and the corporate limits of said City are hereby extended so as to include the following property:


Part of the NW1/4 – NW1/4, SW1/4 – NW1/4, and the NE1/4 – NW1/4, Section 5, T19N, R17E, Town of Neenah, Winnebago County, Wisconsin, more fully described as follows: Commencing at the Northwest corner of said Section 5, Town 19 North, Range 17 E; thence S 89°40'05" E along the North line of the Northwest ¼ of said Section 5 a distance of 992.43 feet to the point of beginning; thence S 00°55'25" E along the East line of "Shaggy Bark Estates" a distance of 1320.00 feet; thence S 89°41'05" E along the South line of lands described in Document No. 616647, Winnebago County Records, a distance of 190.00 feet to the Northwest corner of Lot 1, CSM No. 2885, Winnebago County Records; thence S 01°04'08" E along the West line of said Lot 1 and the West line of Lot 2 of said CSM No. 2885 a distance of 416.53 feet to the Southwest corner of said Lot 2; thence S 89°39'40" E along the South line of said Lot 2 a distance of 138.94 feet to the Southeast corner thereof; thence N 00°55'25" W along the East line of said Lot 2 and said Lot 1 a distance of 416.55 feet to the Northeast corner of said Lot 1; thence North along the East line of lands described in Doc. No. 616647 a distance of 1030 feet more or less to the Southwest corner of lands described in Doc. No. 704323, Winnebago County Records; thence East 152 feet along the South line of said lands to the Southeast corner thereof; thence continuing East along the South line of lands described in Doc. No. 596094, Winnebago County Records, 170 feet to the Southeast corner thereof; thence North along the East line of said Lands 290 feet to an intersection with the North line of the Northwest ¼ of said Section 5; thence West along said North line 652 feet more or less to the Northeast corner of "Shaggy Bark Estates" and the point of beginning (containing 13.4 acres more or less).

SECTION 2. That said territory shall be temporarily zoned R-1, Residential District.


SECTION 3. That the limits of the Third Aldermanic District in the City of Neenah are hereby extended in such manner as to include said territory.



SECTION 4. That this ordinance shall be in full force and effect from and after its passage and date of publication.




MAYOR



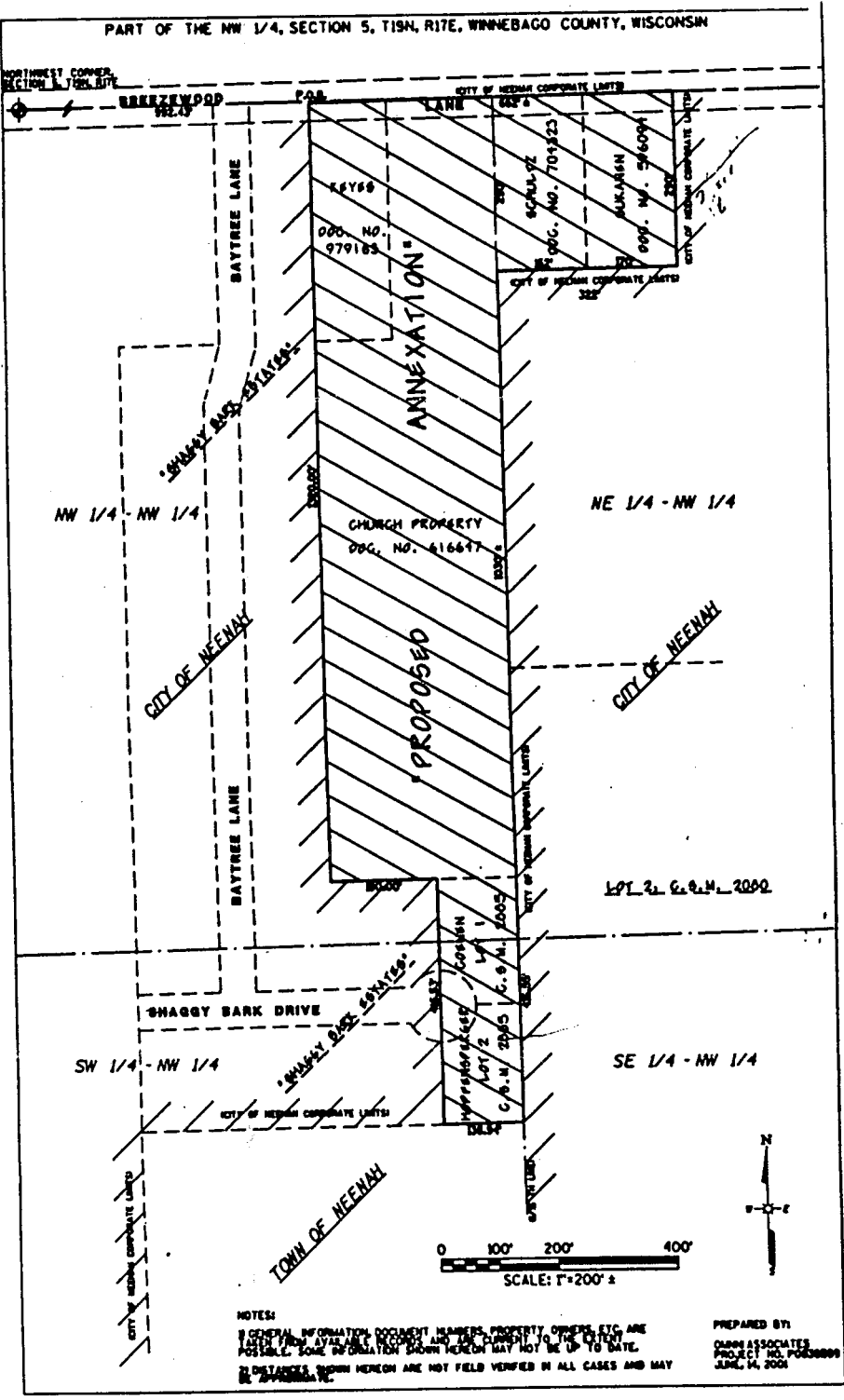
CITY CLERK

Passed: September 19, 2001

Approved: September 19, 2001



The property proposed to be annexed is shown on the following scale map.



STATE OF WISCONSIN
RECEIVED & FILED
SEP 24 2001
DOUGLAS LA FOLLETTE
SECRETARY OF STATE