

The State of Wisconsin

Office of the Secretary of State

CITY 145

CITY OF MADISON

COUNTY OF DANE

ANNEXATION ORDINANCE NUMBER 13763

FILED JANUARY 25, 2005



C-145

Department of Revenue
Office of the City Clerk

City-County Building, Room 103
210 Martin Luther King, Jr. Boulevard
Madison, Wisconsin 53703-3342
PH: 608 266 4601
TDD: 608 266 6573
FAX: 608 266 4666

January 19, 2005

Annexations and Railroads
Division of Government Records
Office of the Secretary of State
P. O. Box 7848
Madison, WI 53707-7848



Dear Mr. LaFollette:

ORDINANCE NO. 13763
ID NO. 37216
Garfoot Attachment

I, Ray Fisher, City Clerk of the City of Madison, County of Dane, State of Wisconsin, pursuant to the City of Madison and Town of Middleton Cooperative Plan, DO HEREBY CERTIFY adoption of attachment Ordinance No. 13763, ID No.37216 on December 14, 2004; thereby attaching territory from the Town of Middleton and attaching same to the City of Madison.


A certified copy of Ordinance No.13763, which contains an accurate metes and bounds description of the territory so affected is attached and the population identified in the attached territory is two (2).

Sincerely,



cc:

Dane County Register of Deeds
Clerk, Town of **Middleton**
SBC
Middleton-Cross Plains Schools
MG & E
Alliant Energy
Bill Roberts, Planning & Development Unit
Al Schumacher, City Streets Department - West
City Assessor
Eric Pederson, City Engineering (4)
Kevin Fahey, Traffic Engineering
Gregg Knudtson, Fire Department
Brad Murphy, Planning Unit
Dane County Clerk
Dane County Regional Planning Commission
Dane County Planning & Development, Larry Hungsberg
Dane County Tax Lister, Cheryl Zellmer
Dane County Public Safety Communications
Dane County EMS
Madison Area Metropolitan Planning Organization
Madison Metropolitan Sewer District
Charter Communications
Sharon Christensen
Sharon Milleville
City Clerk file



City of Madison, Wisconsin

AN ORDINANCE _____

creating Section 15.01(540) of the Madison General Ordinances entitled "City Boundaries" and being part of the chapter entitled "Aldermanic Districts and Wards" attaching to the 9th Aldermanic District the Garfoot Attachment, territory as per Section 12.01 of the City of Madison and Town of Middleton Cooperative Plan under Section 66.0307, Wisconsin Statutes, and **creating Section 15.02(132)** of the Madison General Ordinances to include attached territory into Ward 132, and **amending Section 15.03 (9)** to include the newly created Ward 132 into Aldermanic District 9.

Presented November 23, 2004
Referred Common Council Meeting, 12/14/2004

Rereferred _____

Reported Back DEC 14 2004

Adopted ☒

Rules Susp. _____

Public Hrg. _____

Mayor Signed _____

Published _____

APPROVAL OF FISCAL NOTE BY THE
COMPTROLLER'S OFFICE IS NEEDED

Approved by: _____

Comptroller's Office

13763

ORDINANCE NO. _____

ID NO. 37216

Drafted by: Katherine C. Noonan
Assistant City Attorney

Date: November 16, 2004

Fiscal Note: No expenditure necessary.

SPONSOR(S): Mayor Cieslewicz (At the Request of the
Plan Commission)


An ordinance to create Subsection (540) of Section 15.01 of the General Ordinances of the City of Madison entitled "City Boundaries" and being part of the chapter entitled "Aldermanic Districts and Wards".

WHEREAS, a petition for attachment with scale map attached was filed with the City Clerk of Madison on November 16, 2004, and has been presented to the Madison Common Council requesting attachment of the below-described territory to the City of Madison from the Town of Middleton; said petition having been signed by the owners of all of the land in the territory and notice of the proposed attachment having been given to the Town of Middleton; and

WHEREAS, investigation by the City of Madison discloses that as of this date the above representations are true, the Common Council now accepts the petition as sufficient and determines that the said attachment proceeding meets the requirements of the City of Madison and Town of Middleton Cooperative Plan approved pursuant to Section 66.0307, Wisconsin Statutes;

NOW, THEREFORE, the Common Council of the City of Madison do ordain as follows:

Approved as to form:



Michael P. May, City Attorney

1. Subsection (540) of Section 15.01 of the Madison General Ordinances is hereby created to read as follows:

"15.01(540) - There is hereby attached to the 9th Aldermanic District, the City of Madison, Dane County, Wisconsin, the following described property:

Lot 1, Certified Survey Map No. 4523 located in the SW 1/4 of the NE 1/4 of Section 28, T7N, R8E, Town of Middleton, Dane County, Wisconsin, more particularly described as follows: Commencing at the north quarter corner of said Section 28; thence S00°47'52"W along the north-south quarter line 2465.25 feet; thence N89°56'47"E, 16.50 feet to the northwest corner of said Lot 1 and the point of beginning; thence continuing N89°56'47"E, 242.00 feet to the northeast corner of said Lot 1; thence S00°47'52"W, 180.00 feet to the southeast corner of said Lot 1; thence S89°56'47"W, 242.00 feet to the southwest corner of said Lot 1; thence N00°47'52"E, 180.00 feet to the northwest corner of said Lot 1 and the point of beginning."


2. Subsection (132) of Section 15.02 entitled "Wards and Ward Boundaries" of the Madison General Ordinances is created to read as follows:

"(132) Ward 132. Lot 1, Certified Survey Map No. 4523 located in the SW 1/4 of the NE 1/4 of Section 28, T7N, R8E, Town of Middleton, Dane County, Wisconsin, more particularly described as follows: Commencing at the north quarter corner of said Section 28; thence S00°47'52"W along the north-south quarter line 2465.25 feet; thence N89°56'47"E, 16.50 feet to the northwest corner of said Lot 1 and the point of beginning; thence continuing N89°56'47"E, 242.00 feet to the northeast corner of said Lot 1; thence S00°47'52"W, 180.00 feet to the southeast corner of said Lot 1; thence S89°56'47"W, 242.00 feet to the southwest corner of said Lot 1; thence N00°47'52"E, 180.00 feet to the northwest corner of said Lot 1 and the point of beginning. Polling place at Alicia Ashman Branch Library, 733 N. High Point Rd."

3. Subsection (9) entitled "Ninth Aldermanic District" of Section 15.03 entitled "Aldermanic Districts" of the Madison General Ordinances is amended to read as follows:

"(9) Ninth Aldermanic District. Wards 79, 80, 81, 82, 83, 100, 101, 104, 105, 109, 110, 112, 113, 119, 120, 127, and, 129, and 132."


4. If any provision of this ordinance is invalid or unconstitutional, or if the application of this ordinance to any person or circumstances is invalid or unconstitutional, such invalidity or unconstitutionality shall not affect the other provisions or applications of this ordinance which can be given effect without the invalid or unconstitutional provision or application.




This is to certify that the foregoing ordinance was adopted by the Common Council of the City of Madison, Wisconsin at a meeting held

on the 14th day of Dec., 20 04




Ray Luch
City Clerk





Garfoot Attachment Town of Middleton

Ald District 9
Ward - 132
Supervisory Dist - 29
Assembly Dist. - 79
State Senate - 27
School District - Middleton - Cross Plains
Gas & Electric - Gas: MG&E; Electric : Alliant
Polling Place: Alicia Ashman Library
733 N. High Point Road

-  Garfoot Attached Territory
-  City of Madison
-  Town of Middleton

0 500 1,000
Feet