

# The State of Wisconsin

Office of the Secretary of State

## **VILLAGE 165**


VILLAGE OF JACKSON

COUNTY OF WASHINGTON

ANNEXATION ORDINANCE NUMBER 05-20

FILED NOVEMBER 22, 2005

V-165




I, **Marlyss K. Thiel**, the undersigned, due hereby certify that I am the duly appointed and acting Village Deputy Clerk of the Village of Jackson, Washington County, Wisconsin, and that the attached hereto is a true and correct copy of Ordinance #05-20 Attaching part of Parcel T9-0520-00C in the Town of Polk to the Village of Jackson.

This area had a population of zero at the time of attachment.

**In Witness Whereof**, I have set my hand and caused the Village Seal of the Village of Jackson to be affixed this 17<sup>th</sup> day of November 2005.

A handwritten signature in cursive script, reading 'Marlyss K. Thiel', written over a horizontal line.

Marlyss K. Thiel  
Village of Jackson, Wisconsin



FOR THE ANNEXATION OF CERTAIN LANDS IN THE TOWN OF POLK

NOW, THEREFORE, THE VILLAGE BOARD OF THE VILLAGE OF JACKSON, WASHINGTON COUNTY, WISCONSIN, does ordain as follows:

**SECTION I.** The following described territory which is contiguous to the Village of Jackson and being comprised solely of the right-of-way of U.S. Highway 45 and is completely surrounded by the Village is hereby annexed to the Village of Jackson from the Town of Polk, Washington County, Wisconsin. The property being annexed is Right of Way for USH 45 (see Exhibit A).

That part of Southeast ¼ of Section Thirteen (13), Township Ten (10) North, Range Nineteen (19) East, Polk Township, Washington County, Wisconsin, which is bounded and described as follows:

Commencing at the South 1/4 corner of said section 13; thence N 88° 18' 55" E along the south line of Southeast 13, 622.25 feet to the point of beginning; thence N 01° 41' 05" W, 100.00 feet to a point in the northeasterly right-of-way line of S.T.H. 60; thence N 88° 18' 55" E, 310.18 feet; thence N 04° 24' 01" W, 796.16 feet to the Northeasterly corner of Outlot 3, Certified Survey Map 5086, recorded as Document Number 818642, Volume 35, Page 202-205, in the Washington County Registry; thence N 67° 50' 28" E, 443.31 feet; thence S 19° 28' 44" E, 1039.43 feet to the existing north right-of-way line of S.T.H. 60; thence S 01° 41' 05" E, 60.00 feet to the south line of said Southeast ¼; thence S 88° 18' 55" W 965.20 feet to the point of beginning.

Description includes that portion of Tax Key T9-0520-00C that was omitted from previous annexations. Total area to be annexed is 13.60 Acres.

The above Right-of-Way is contiguous to the Village of Jackson.

**SECTION II.** Certified copies of the Ordinance together with a copy of the plat showing the boundary of the territory annexed shall be filed in the office of the Secretary of State.

**SECTION III.** A copy of this Ordinance and the plat shall be mailed to the Washington County Clerk.

**SECTION IV.** The attachment of the described lands shall be effective upon the passage and posting of this Ordinance.


Introduced by Trustee:

*Peter Label*

Passed and Approved:

*November 8, 2005*

Vote: 6 Aye 0 Nay



[Signature]  
Village President

Attest:  
[Signature]  
Village Clerk


Proof of Posting

I, the undersigned, certify that I posted copies of Ordinance 05-20 on bulletin boards at the Village Hall, Post Office and one other location in the Village.

Dated: 11.15.05

Village Official [Signature]

Ordinance #05-20



# Exhibit A

